

RESOLUTION

DEDICATION OF STREETS IN GREAT WOODS. SECTION 2

WHEREAS, the streets described on the attached Additions Form SR-5(A), fully incorporated herein by reference, are shown on plats recorded in the Clerk's Office of the Circuit Court of James City County; and


WHEREAS, the Resident Engineer for the Virginia Department of Transportation has advised this Board the streets meet the requirements established by the Subdivision Street Requirements of the Virginia Department of Transportation; and

WHEREAS, the County and the Virginia Department of Transportation have entered into an agreement on November 1, 1993, for comprehensive stormwater detention which applies to this request for addition.

NOW, THEREFORE, BE IT RESOLVED that the Board of Supervisors of James City County, Virginia, hereby requests the Virginia Department of Transportation to add the streets described on the attached Additions Form SR-5(A) to the secondary system of State highways, pursuant to §33.1-229, Code of Virginia, and the Department's Subdivision Street Requirements.


BE IT FURTHER RESOLVED, this Board guarantees a clear and unrestricted right-of-way, as described, and any necessary easements for cuts, fills and drainage.

BE IT FURTHER RESOLVED that a certified copy of this resolution be forwarded to the Resident Engineer for the Virginia Department of Transportation.



David L. Sisk
Chairman, Board of Supervisors

ATTEST:



Sanford B. Wanner
Clerk to the Board

<u>SUPERVISOR</u>	<u>VOTE</u>
TAYLOR	AYE
MAGOON	AYE
DEPUE	AYE
EDWARDS	AYE
SISK	AYE

Adopted by the Board of Supervisors of James City County, Virginia, this 11th day of June, 1996.

grtwoods.res



ADDITIONS FORM SR-5(A) - Proposed Additions to the Secondary System of State Highways

 Attachment to ☒ one ☐ Board of Supervisors Resolution ☐ Surety Dated:


Attachment 1 of 1

Name of Subdivision: Great Woods, Sec. 2

James City County

Ref. No.	Name of Street (Required Data Field)	Street Addition Termini	R-O-W Width (ft)	Miscellaneous Notes	Centerline Length (mil)
1	Barn Elm Road	From: Route 746 To: Route 1625 Plat Recorded Date: 05/04/94 Plat Book: 39 Page 37	50	# Occupied Dwl. 3 Other Service: Description: Bit. conc. surface with roadside ditches	0.18
2	Water Oak Court	From: Barn Elm Road To: End of permanent cul-de-sac Plat Recorded Date: 05/04/94 Plat Book: 39 Page 37	50	# Occupied Dwl. 3 Other Service: Description: Bit. conc. surface with roadside ditches	0.09
3		From: To: Plat Recorded Date: Plat Book: Page		# Occupied Dwl. Other Service: Description:	
4		From: To: Plat Recorded Date: Plat Book: Page		# Occupied Dwl. Other Service: Description:	
5		From: To: Plat Recorded Date: Plat Book: Page		# Occupied Dwl. Other Service: Description:	
6		From: To: Plat Recorded Date: Plat Book: Page		# Occupied Dwl. Other Service: Description:	
7		From: To: Plat Recorded Date: Plat Book: Page		# Occupied Dwl. Other Service: Description:	
Notes: Guaranteed width of right of way exclusive of any necessary easements for cuts, fills, and drainage.					Total Mileage 0.27

Magisterial District Jamestown

CERTIFICATION OF ATTACHMENT (by county clerk or surety agent)	
This attachment is certified a part of the document <input checked="" type="checkbox"/> above.	
	
(Name and Title) Sanford B. Wanner, Acting County Administrator	