

RESOLUTION

DEDICATION OF STREETS IN GOVERNOR'S LAND AT TWO RIVERS:

HORNE'S LAKE, AND PARKSIDE

WHEREAS, the streets described on the attached Additions Form SR-5(A), fully incorporated herein by reference, are shown on plats recorded in the Clerk's Office of the Circuit Court of James City County; and


WHEREAS, the Resident Engineer for the Virginia Department of Transportation has advised this Board the streets meet the requirements established by the Subdivision Street Requirements of the Virginia Department of Transportation; and

WHEREAS, the County and the Virginia Department of Transportation have entered into an agreement on November 1, 1993, for comprehensive stormwater detention which applies to this request for addition.


NOW, THEREFORE, BE IT RESOLVED that the Board of Supervisors of James City County, Virginia, hereby requests the Virginia Department of Transportation to add the streets described on the attached Additions Form SR-5(A) to the secondary system of State highways, pursuant to §33.1-229, Code of Virginia, and the Department's Subdivision Street Requirements.

BE IT FURTHER RESOLVED, this Board guarantees a clear and unrestricted right-of-way, as described, and any necessary easements for cuts, fills and drainage.

BE IT FURTHER RESOLVED that a certified copy of this resolution be forwarded to the Resident Engineer for the Virginia Department of Transportation.


  
\_\_\_\_\_  
David L. Sisk  
Chairman, Board of Supervisors

ATTEST:

  
\_\_\_\_\_  
Sanford B. Wanner  
Clerk to the Board

<u>SUPERVISOR</u>	<u>VOTE</u>
TAYLOR	AYE
MAGOON	AYE
DEPUE	AYE
EDWARDS	AYE
SISK	AYE

Adopted by the Board of Supervisors of James City County, Virginia, this 23rd day of October, 1996.



## ADDITIONS FORM SR-5(A) - Proposed Additions to the Secondary System of State Highways

Attachment to  one)  Board of Supervisors Resolution  Surety Dated: \_\_\_\_\_

Attachment 1 of 1

Name of Subdivision: Governor's Land-Home's Lake

(47) James City County

Ref. No.	Name of Street (Required Data Field)	Street Addition Termini	R-O-W Width (ft)	Miscellaneous Notes	Centerline Length (miles)
1	Two Rivers Road	From: Travis Pond Road To: Home's Lake Road Plat Recorded Date: 02/20/91 Deed Book: 53 Page: 81-89	80	# Occupied Dwl.: Collector road Other Service: PB 55, Pg 7-11 10/30/91 Description: Bit. conc. surf., open roadside ditch	0.70
2	Parkside Lane	From: Two Rivers Road To: 0.55 mi northwest termini Plat Recorded Date: 04/30/92 Deed Book: 55 Page: 71-74	140-50	# Occupied Dwl.: 10 Other Service: Description: Bit. conc. surf., curb & gutter	0.68
3	Home's Lake Road	From: Two Rivers Road To: Two rivers Road via loop Plat Recorded Date: 10/30/91 Deed Book: 55 Page: 7-11	100-50	# Occupied Dwl.: 20 Other Service: Description: Bit. conc. surf., curb & gutter	0.35
4		From: To: Plat Recorded Date: Deed Book: Page:		# Occupied Dwl.: Other Service: Description:	
5		From: To: Plat Recorded Date: Deed Book: Page:		# Occupied Dwl.: Other Service: Description:	
6		From: To: Plat Recorded Date: Deed Book: Page:		# Occupied Dwl.: Other Service: Description:	
7		From: To: Plat Recorded Date: Deed Book: Page:		# Occupied Dwl.: Other Service: Description:	
<b>Total Mileage</b>					<b>1.73</b>

Notes: Guaranteed width of right of way exclusive of any necessary easements for cuts, fills, and drainage.

Magisterial District Powhatan

<p style="margin: 0;">CERTIFICATION OF ATTACHMENT (by county clerk or surety agent)</p> <p style="margin: 0;">This attachment is certified a part of the document <input checked="" type="checkbox"/> above.</p> <p style="margin: 0; font-family: cursive; font-size: 1.2em;">Sandra B. Wanner Clerk to the Board</p> <p style="margin: 0; font-size: 0.8em;">(Name and Title)</p>
---