

RESOLUTION

DEDICATION OF STREETS IN HOLLY RIDGE SUBDIVISION

WHEREAS, the streets described on the attached Additions Form SR-5(A), fully incorporated herein by reference, are shown on plats recorded in the Clerk's Office of the Circuit Court of James City County; and


WHEREAS, the Resident Engineer for the Virginia Department of Transportation has advised this Board the streets meet the requirements established by the Subdivision Street Requirements of the Virginia Department of Transportation; and

WHEREAS, the County and the Virginia Department of Transportation have entered into an agreement on November 1, 1993, for comprehensive stormwater detention which applies to this request for addition.

NOW, THEREFORE, BE IT RESOLVED that the Board of Supervisors of James City County, Virginia, hereby requests the Virginia Department of Transportation to add the streets described on the attached Additions Form SR-5(A) to the secondary system of State highways, pursuant to §33.1-229, Code of Virginia, and the Department's Subdivision Street Requirements.


BE IT FURTHER RESOLVED, this Board guarantees a clear and unrestricted right-of-way, as described, and any necessary easements for cuts, fills and drainage.

BE IT FURTHER RESOLVED that a certified copy of this resolution be forwarded to the Resident Engineer for the Virginia Department of Transportation.



Jack D. Edwards
Chairman, Board of Supervisors

ATTEST:



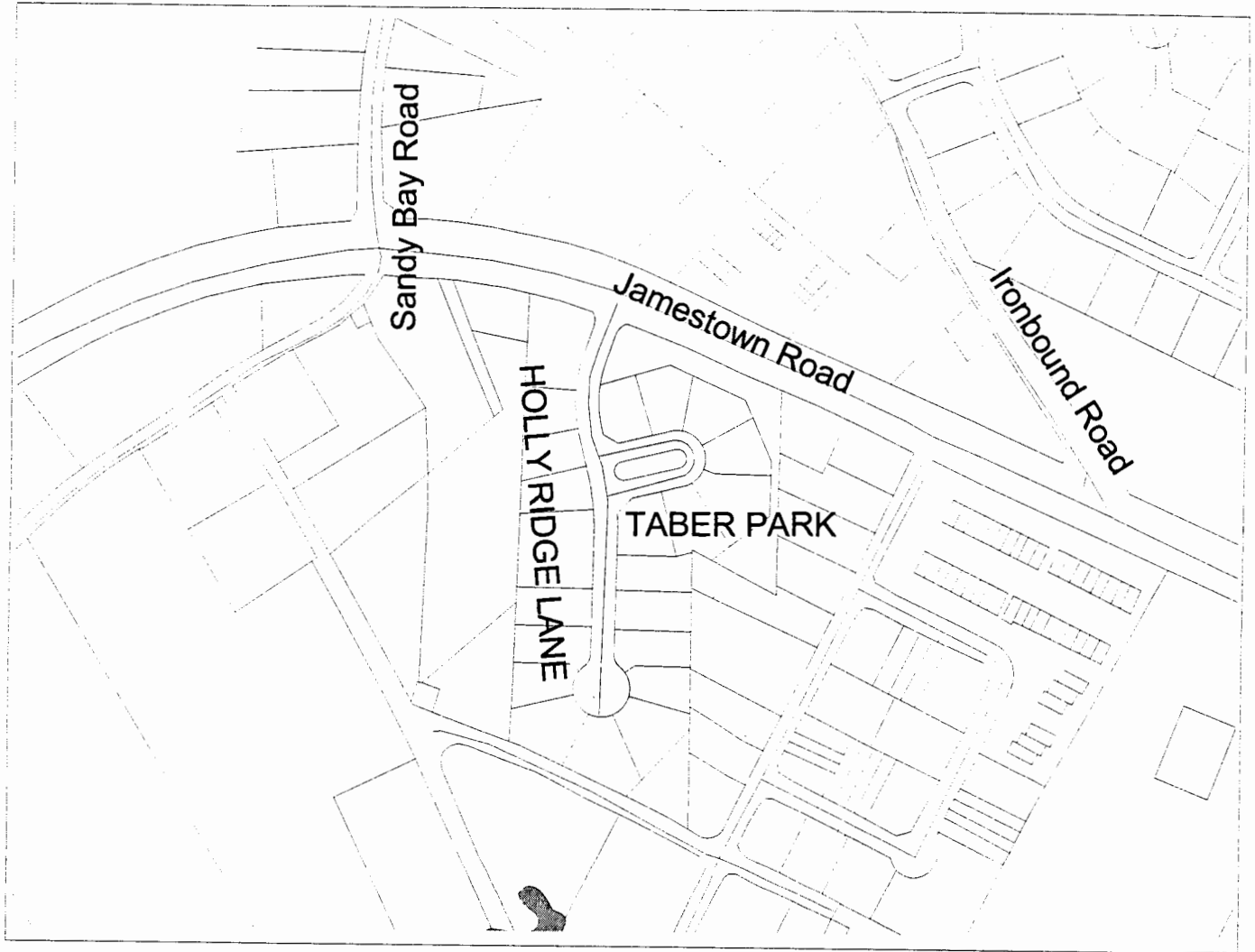
Sanford B. Wanner
Clerk to the Board

<u>SUPERVISOR</u>	<u>VOTE</u>
SISK	ABSENT
MCGLENNON	AYE
BRADSHAW	AYE
NERVITT	AYE
EDWARDS	AYE


Adopted by the Board of Supervisors of James City County, Virginia, this 26th day of May, 1998.


hollyrig.res

Dedication of Streets Holly Ridge Subdivision



Streets Being Dedicated





ADDITIONS FORM SR-5(A) - Proposed Additions to the Secondary System of State Highways

Attachment to (check one) Board of Supervisors Resolution Surety Date

Attachment 1 of 1

Name of Subdivision: Holly Ridge

James City (47) County

Ref. No.	Name of Street (Required Data Field)	Street Addition Termini	R-O-W Width (ft)	Miscellaneous Notes	Centerline Length (mi)
1	Holly Ridge Lane	From: Route 31 To: 0.17 mi south to terminus Plat Recorded Date: 06/28/96 Plat Book: 64 Page: 46-47	50	#Occupied Dwl.: 3 Other Service: Description: Bit. conc. surface, curb and gutter	0.17
2	Taber Park	From: Holly Ridge Lane, 0.07 mi south of Route 31 To: 0.08 mi east, loop to Holly Ridge Lane Plat Recorded Date: 06/28/96 Plat Book: 64 Page: 46-47	40	#Occupied Dwl.: 3 Other Service: Description: Bit. conc. surface, curb and gutter	0.08
3		From: To: Plat Recorded Date: Plat Book: Page:		#Occupied Dwl.: Other Service: Description:	
4		From: To: Plat Recorded Date: Plat Book: Page:		#Occupied Dwl.: Other Service: Description:	
5		From: To: Plat Recorded Date: Plat Book: Page:		#Occupied Dwl.: Other Service: Description:	
6		From: To: Plat Recorded Date: Plat Book: Page:		#Occupied Dwl.: Other Service: Description:	
7		From: To: Plat Recorded Date: Plat Book: Page:		#Occupied Dwl.: Other Service: Description:	
Total Mileage					0.25

Notes: Guaranteed width of right of way exclusive of any necessary easements for cuts, fills, and drainage.

Magisterial District: Jamestown

<p>CERTIFICATION OF ATTACHMENT (by county clerk or surety agent)</p> <p>This attachment is certified a part of the document above.</p> <p><i>Sam Branner</i> CLERK TO THE BOARD</p> <p>(Name and Title)</p>
