

## RESOLUTION

### DEDICATION OF THE STREETS IN SECTION 4 OF THE WHITE HALL SUBDIVISION

WHEREAS, the streets described on the attached AM-4.3, fully incorporated herein by reference, is shown on plats recorded in the Clerk's Office of the Circuit Court of James City County, Virginia; and


WHEREAS, the Residency Administrator for the Virginia Department of Transportation (VDOT) advised the Board that the streets meet the requirements established by the Subdivision Street Requirements of VDOT; and

WHEREAS, the County and the Virginia Department of Transportation entered into an agreement on July 1, 1994, for comprehensive stormwater detention which applies to this request for addition.

NOW, THEREFORE, BE IT RESOLVED that the Board of Supervisors of James City County, Virginia, hereby requests VDOT to add the streets described in the attached Additions Form AM-4.3 to the secondary system of state highways, pursuant to § 33.2-705 of the Code of Virginia, and the Department's Subdivision Street Requirements.


BE IT FURTHER RESOLVED, the Board guarantees a clear and unrestricted right-of-way, as described and any necessary easements for cuts, fills, and drainage.

BE IT FURTHER RESOLVED that a certified copy of this resolution be forwarded to the Residency Administrator for the Virginia Department of Transportation.



James O. Icenhour, Jr.  
Chairman, Board of Supervisors

ATTEST:

  
Teresa J. Fellows  
Deputy Clerk to the Board

	VOTES		
	<u>AYE</u>	<u>NAY</u>	<u>ABSTAIN</u>
HIPPLE	<input checked="" type="checkbox"/>	<input type="checkbox"/>	<input type="checkbox"/>
LARSON	<input checked="" type="checkbox"/>	<input type="checkbox"/>	<input type="checkbox"/>
SADLER	<input checked="" type="checkbox"/>	<input type="checkbox"/>	<input type="checkbox"/>
MCGLENNON	<input checked="" type="checkbox"/>	<input type="checkbox"/>	<input type="checkbox"/>
ICENHOUR	<input checked="" type="checkbox"/>	<input type="checkbox"/>	<input type="checkbox"/>

Adopted by the Board of Supervisors of James City County, Virginia, this 9th day of April, 2019.

WhHallSec4StDed-res


In the County of James City

By resolution of the governing body adopted April 9, 2019

The following VDOT Form AM-4.3 is hereby attached and incorporated as part of the governing body's resolution for changes in the secondary system of state highways.

A Copy Testee

Signed (County Official):



**Report of Changes in the Secondary System of State Highways**

**Project/Subdivision White Hall Section 4**

**Type Change to the Secondary System of State Highways:**

**Addition**

The following additions to the Secondary System of State Highways, pursuant to the statutory provision or provisions cited, are hereby requested; the right of way for which, including additional easements for cuts, fills and drainage, as required, is hereby guaranteed:

Reason for Change:

New subdivision street

Pursuant to Code of Virginia Statute:

§33.2-705

**Street Name and/or Route Number**

◆ **Hickory Neck Boulevard, State Route Number 1813**

Old Route Number: 0

- From: Rochambeau Drive (Route 30)

To: Leighton Boulevard (Route 1816), a distance of: 0.06 miles.

Recordation Reference: Inst. 160014811

Right of Way width (feet) = 60

**Street Name and/or Route Number**

◆ **Addison Terrace, State Route Number 1827**

Old Route Number: 0

- From: Hickory Neck Boulevard (Route 1813)

To: Leighton Boulevard (Route 1816), a distance of: 0.09 miles.

Recordation Reference: Inst. 160014811

Right of Way width (feet) = 50

**Street Name and/or Route Number**

◆ **Hickory Neck Boulevard, State Route Number 1813**

Old Route Number: 0

- From: Addison Terrace (Route 1827)

To: Taverns Lane (Route 1817), a distance of: 0.12 miles.

Recordation Reference: Inst. 160014811

Right of Way width (feet) = 50

**Street Name and/or Route Number**

◆ **Leighton Boulevard, State Route Number 1816**

Old Route Number: 0

- 
- From: Hickory Neck Boulevard (Route 1813)

To: Gayle Lane (Route 1826), a distance of: 0.14 miles.

Recordation Reference: Inst. 160014811

Right of Way width (feet) = 50

**Street Name and/or Route Number**

◆ **Leighton Boulevard, State Route Number 1816**

Old Route Number: 0

- 
- From: Addison Terrace (Route 1827)

To: Taverns Lane (Route 1817), a distance of: 0.12 miles.

Recordation Reference: Inst. 160014811

Right of Way width (feet) = 50

**Street Name and/or Route Number**

◆ **Hickory Neck Boulevard, State Route Number 1813**

Old Route Number: 0

- 
- From: Gayle Lane (Route 1826)

To: Addison Terrace (Route 1827), a distance of: 0.05 miles.

Recordation Reference: Inst. 160014811

Right of Way width (feet) = 50

**Street Name and/or Route Number**

◆ **Gayle Lane, State Route Number 1826**

Old Route Number: 0

- 
- From: Hickory Neck Boulevard (Route 1813)

To: Leighton Boulevard (Route 1816), a distance of: 0.09 miles.

Recordation Reference: Inst. 160014811

Right of Way width (feet) = 50

**Street Name and/or Route Number**

◆ **Hickory Neck Boulevard, State Route Number 1813**

Old Route Number: 0

- 
- From: Leighton Boulevard (Route 1816)

To: Gayle Lane (Route 1826), a distance of: 0.05 miles.

Recordation Reference: Inst. 160014811

Right of Way width (feet) = 60

**Street Name and/or Route Number**

◆ **Leighton Boulevard, State Route Number 1816**

Old Route Number: 0

- 
- From: Gayle Lane (Route 1826)

To: Addison Terrace (Route 1827), a distance of: 0.05 miles.

Recordation Reference: Inst. 160014811

Right of Way width (feet) = 50