CERTIFICATE OF AUTHENTICITY

THIS IS TO CERTIFY THAT THE FOLLOWING ELECTRONIC RECORDS ARE TRUE AND ACCURATE REPRODUCTIONS OF THE ORIGINAL RECORDS OF JAMES CITY COUNTY GENERAL SERVICES DEPARTMENT- STORMWATER DIVISION; WERE SCANNED IN THE REGULAR COURSE OF BUSINESS PURSUANT TO GUIDELINES ESTABLISHED BY THE LIBRARY OF VIRGINIA AND ARCHIVES; AND HAVE BEEN VERIFIED IN THE CUSTODY OF THE INDIVIDUAL LISTED BELOW.

BMP NUMBER: **PC023**

DATE VERIFIED: **November 2, 2012**

QUALITY ASSURANCE TECHNICIAN: **Leah Hardenbergh**

Leah Hardenbergh

LOCATION: WILLIAMSBURG, VIRGINIA

Stormwater Division

MEMORANDUM

DATE: March 9, 2010

TO: Michael J. Gillis, Virginia Correctional Enterprises Document Management Services

FROM: Jo Anna Ripley, Stormwater

PO: 270712

RE: Files Approved for Scanning

General File ID or BMP ID: PC023

PIN: 4730200005

Subdivision, Tract, Business or Owner Name (if known): Jamestowne Professional Park

Property Description: Lot 5 Frank Armistead

Site Address: 1769 Jamestown Road

(For internal use only) **Box** 6 **Drawer:** 3

Agreements: (in file as of scan date) **N** **Book or Doc#:** **Page:**

Comments

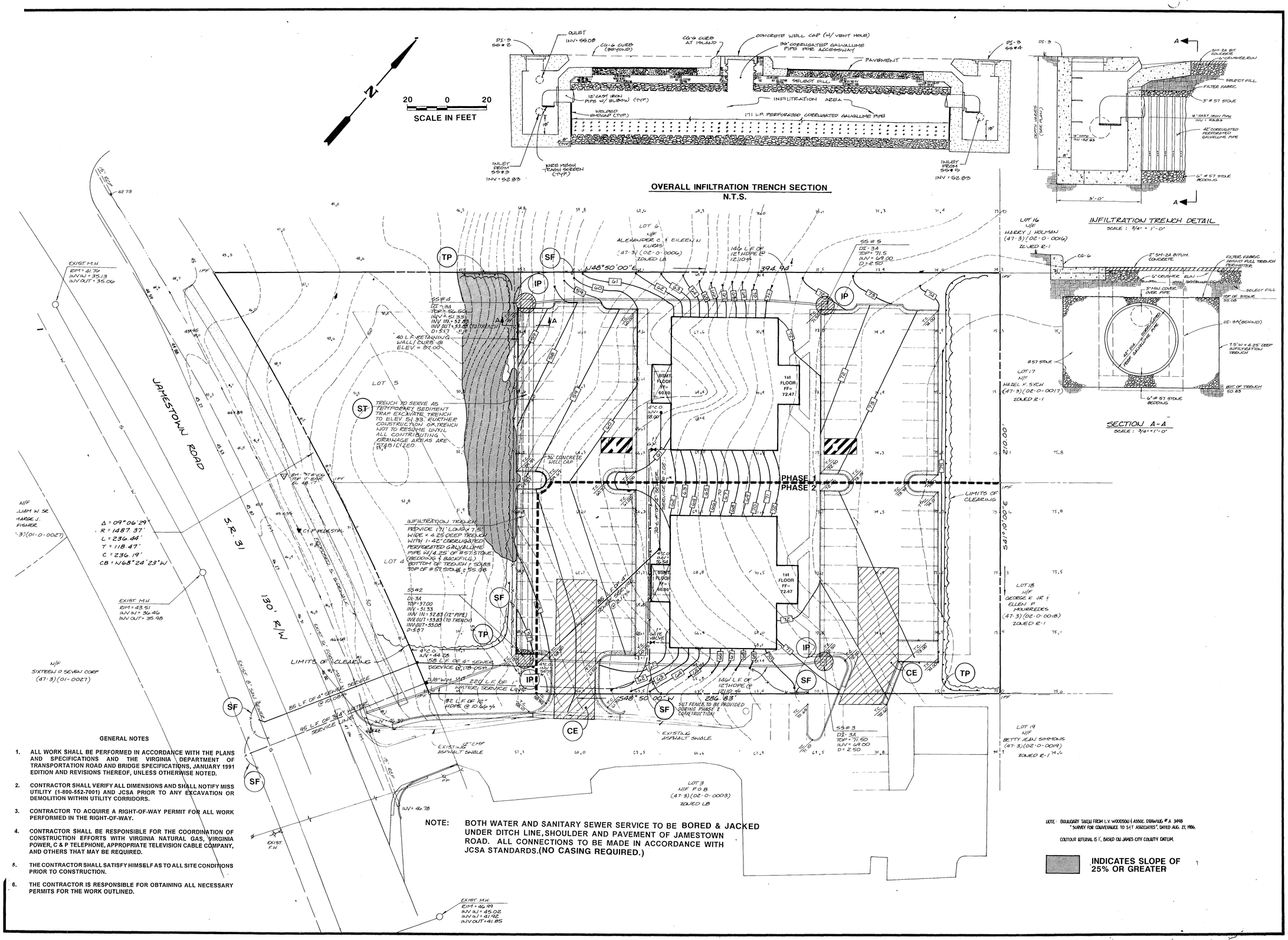

NOTE: BOTH WATER AND SANITARY SEWER SERVICE TO BE BORED & JACKED UNDER DITCH LINE, SHOULDER AND PAVEMENT OF JAMESTOWN ROAD. ALL CONNECTIONS TO BE MADE IN ACCORDANCE WITH JCSA STANDARDS. (NO CASING REQUIRED.)

GENERAL NOTES

1. ALL WORK SHALL BE PERFORMED IN ACCORDANCE WITH THE PLANS AND SPECIFICATIONS AND THE VIRGINIA DEPARTMENT OF TRANSPORTATION ROAD AND BRIDGE SPECIFICATIONS, JANUARY 1991 EDITION AND REVISIONS THEREOF, UNLESS OTHERWISE NOTED.
2. CONTRACTOR SHALL VERIFY ALL DIMENSIONS AND SHALL NOTIFY MISS UTILITY (1-800-552-7001) AND JCSA PRIOR TO ANY EXCAVATION OR DEMOLITION WITHIN UTILITY CORRIDORS.
3. CONTRACTOR TO ACQUIRE A RIGHT-OF-WAY PERMIT FOR ALL WORK PERFORMED IN THE RIGHT-OF-WAY.
4. CONTRACTOR SHALL BE RESPONSIBLE FOR THE COORDINATION OF CONSTRUCTION EFFORTS WITH VIRGINIA NATURAL GAS, VIRGINIA POWER, C & P TELEPHONE, APPROPRIATE TELEVISION CABLE COMPANY, AND OTHERS THAT MAY BE REQUIRED.
5. THE CONTRACTOR SHALL SATISFY HIMSELF AS TO ALL SITE CONDITIONS PRIOR TO CONSTRUCTION.
6. THE CONTRACTOR IS RESPONSIBLE FOR OBTAINING ALL NECESSARY PERMITS FOR THE WORK OUTLINED.

No.	DATE	REVISION / COMMENT / NOTE	BY
1	5-27-94	REVISED PER J.C.C. COMMENTS	ERT

COMMONWEALTH OF VIRGINIA
RICHARD L. OSTELLO
CERTIFICATE NO. 11-0304
COMMONWEALTH OF VIRGINIA CERTIFIED PROFESSIONAL ENGINEER

5248 Olde Towne Road, Suite 1
Williamsburg, Virginia 23188
(804) 253-0040
Fax (804) 220-8994

CONSULTING ENGINEERS

DRAINAGE, GRADING & EROSION CONTROL PLAN
SLOAN & ASSOCIATES OFFICE BUILDING
PREPARED FOR MIKE SLOAN

JAMES CITY COUNTY VIRGINIA

SP-27-94

Designed	Drawn
ERT	RMJ
Scale	Date
1"=20'	FEB. 1994
Project No.	
6506	
Drawing No.	
2 of 3	

PC 023

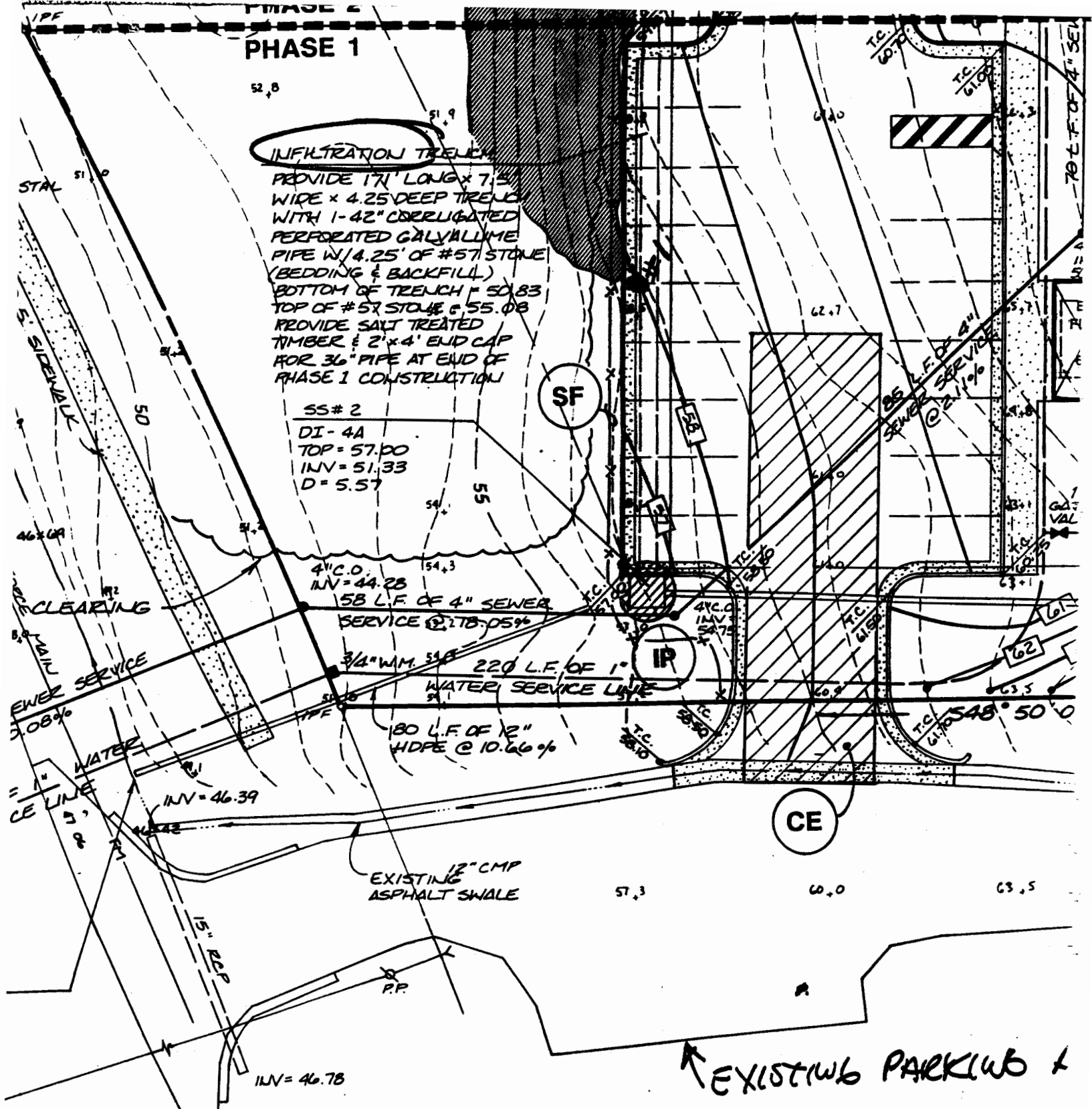
PHASE 1
INFILTRATION TRENCH
PROVIDE 171' LONG x 7.5' WIDE x 4.25' DEEP TRENCH WITH 1-42" CORRUGATED PERFORATED GALVALUME PIPE W/4.25' OF #57 STONE (BEDDING & BACKFILL)
BOTTOM OF TRENCH = 50.83
TOP OF #57 STONE @ 55.08
PROVIDE SALT TREATED TIMBER & 2'x4' END CAP FOR 36" PIPE AT END OF PHASE 1 CONSTRUCTION
SS# 2
DI-4A
TOP = 57.00
INV = 51.33
D = 5.57
SF
IP
CE
4"C.O.
INV = 44.28
58 L.F. OF 4" SEWER SERVICE @ 78.05%
3/4" W.M.
220 L.F. OF 1" WATER SERVICE LINE
180 L.F. OF 12" HDPE @ 10.66%
INV = 46.39
EXISTING 12" CMP ASPHALT SWALE
15" RCP
P.P.
INV = 46.78
5' SIDEWALK
CLEARING
SEWER SERVICE
WATER
EXISTING PARKING
NOTE: BOTH WATER AND SANITARY SEWER SERVICE
UNDER DITCH LINE, SHOULDER AND PAVEMENT
ROAD. ALL CONNECTIONS TO BE MADE IN AC
JCSA STANDARDS.
NOTE: THE INFILTRATION SHALL BE PROTECTED WITH F
SALT-TREATED TIMBER AT INLETS WITHIN THE C
ALL CONTRIBUTING DRAINAGE AREAS ARE STA
176 PARK
EXIST. M.H.

STORM SEWER TABULATION

DATA FILE:
RAINFALL FILE: jcc.RN3
PRINTED: 02-14-1994

10 YEAR DESIGN STORM Q = CIA I = 12.947/ (Tc + 0.100) ^ 0.402 PAGE 1 OF 1

LINE No.	INC AREA (AC)	RNOFF COEFF (C)	INC C*A	SUM C*A	TIME CONC (MIN)	RNFAL INT I (IPH)	TOTAL FLOW Q=CA*I, AdQ (CFS)	PIPE CAP (CFS)	SIZE HT/W (IN)	PIPE LEN (FT)	PIPE SLOPE (%)	HYD GRD SLOPE (%)	VEL UP/DN (FPS)	HYD GRD UP/DOWN (FT)	INVERT UP/DOWN (FT)	COMMENTS/ DOWNSTREAM LINE #
2	0.4	0.55	0.2	0.2	10.0	5.12	1.18	12.5	12	146	12.274	9.233	3.34	69.92	69.25	ss2 to ss3
							1.18 0.0		12				1.50	56.44	51.33	1
1	0.3	0.75	0.2	1.0	11.8	4.80	4.59	11.6	12	80	10.663	10.538	6.16	55.73	54.83	ss1 to ss2
							4.59 0.0		12				5.85	47.30	46.30	OUTFALL
4	0.4	0.55	0.2	0.2	10.0	5.12	1.18	12.5	12	146	12.274	9.232	3.34	69.92	69.25	ss4 to ss5
							1.18 0.0		12				1.50	56.44	51.33	3
3	0.3	0.75	0.2	0.5	10.8	4.96	2.37	0.0	42	171	0.000	0.001	0.25	56.44	51.33	ss2 to ss4
							2.37 0.0		42				0.25	56.44	51.33	1

No FLOW ATTENUATION AS WOULD BE CAUSED BY INFILTRATION TRENCH!

THE SYSTEM WAS EXAMINED FOR 10-YEAR CAPACITY AS IF THE SYSTEM FUNCTIONED AS A STORM SEWER ONLY!

What would be 2 year outflow

Option 1 STAGE / STORAGE TABLE R to res

1. RESERVOIR No = 1. 2. RESERVOIR NAME = trench.....
3. Q = Ks * Z^b
Ks = 0..... b = 0.....
START ELEV = 0..... INCREMENT = 0...

	STAGE ft	ELEVATION ft	CD AREA sq ft	INC STORAGE cu ft	TOT STORAGE cu ft
4	0.00	50.83.	0.....	0	0
5	0.50	51.33.	514.....	257	257
6	1.00	51.83.	662.....	331	588
7	1.50	52.33.	788.....	394	982
8	2.00	52.83.	864.....	432	1414
9	2.50	53.33.	936.....	468	1882
10	3.00	53.83.	864.....	432	2314
11	3.50	54.33.	788.....	394	2708
12	4.00	54.83.	662.....	331	3039
13	4.25	55.08.	256.....	128	3167
14	5.00	55.83.	0.....	0	3167

Change item number: 0 DY to con

```
 Reservoir No. 1                    OUTLET STRUCTURES
IMMM
```

Qp = 0.5 RATIONAL 2 Yr

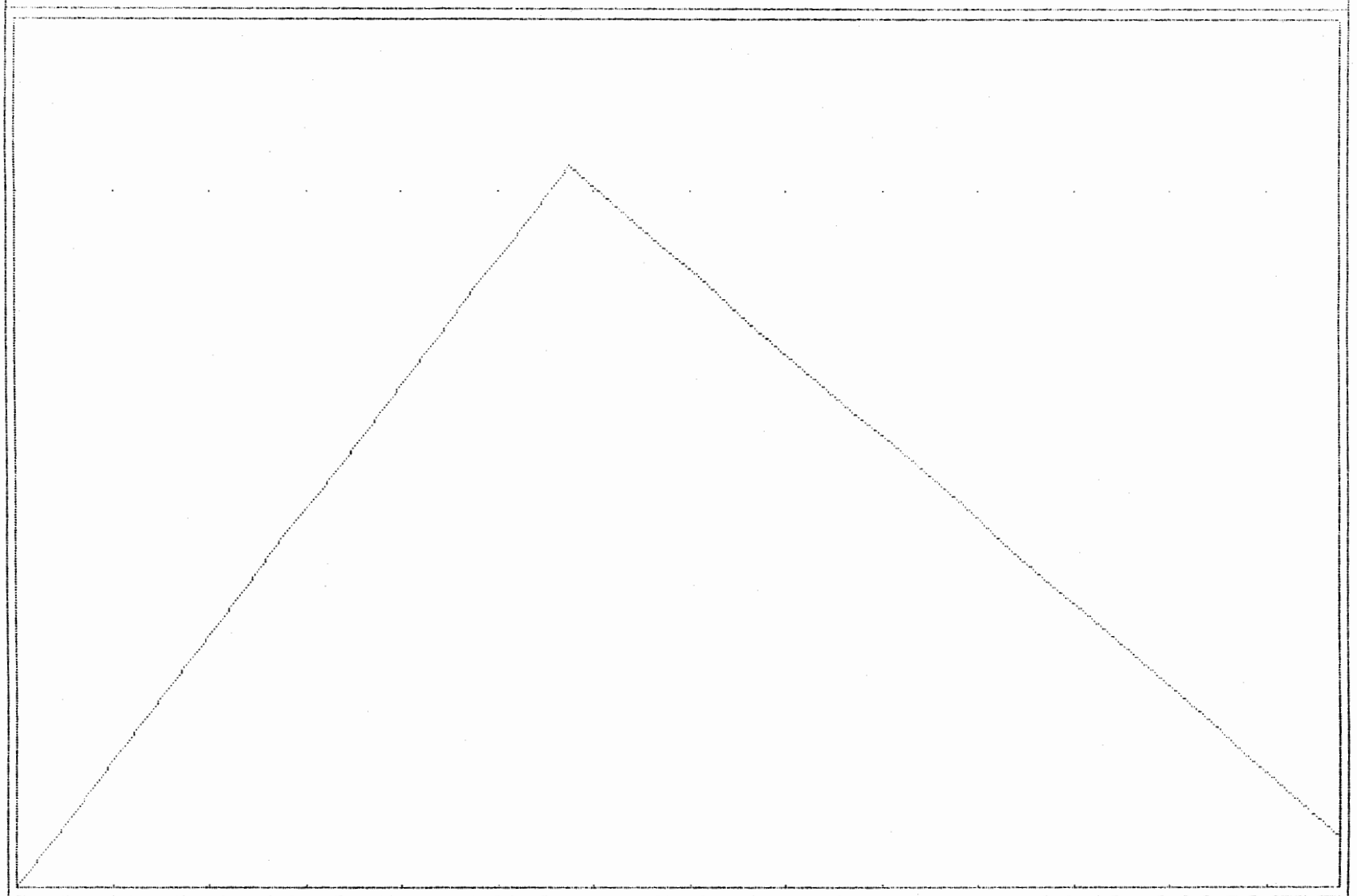

HGU = 4 min 1 VGU = 0.5 cfs

VOL = (cuft/acft) = 893 / 0.021

'MENT

Qp = 2.5 RATIONAL 2

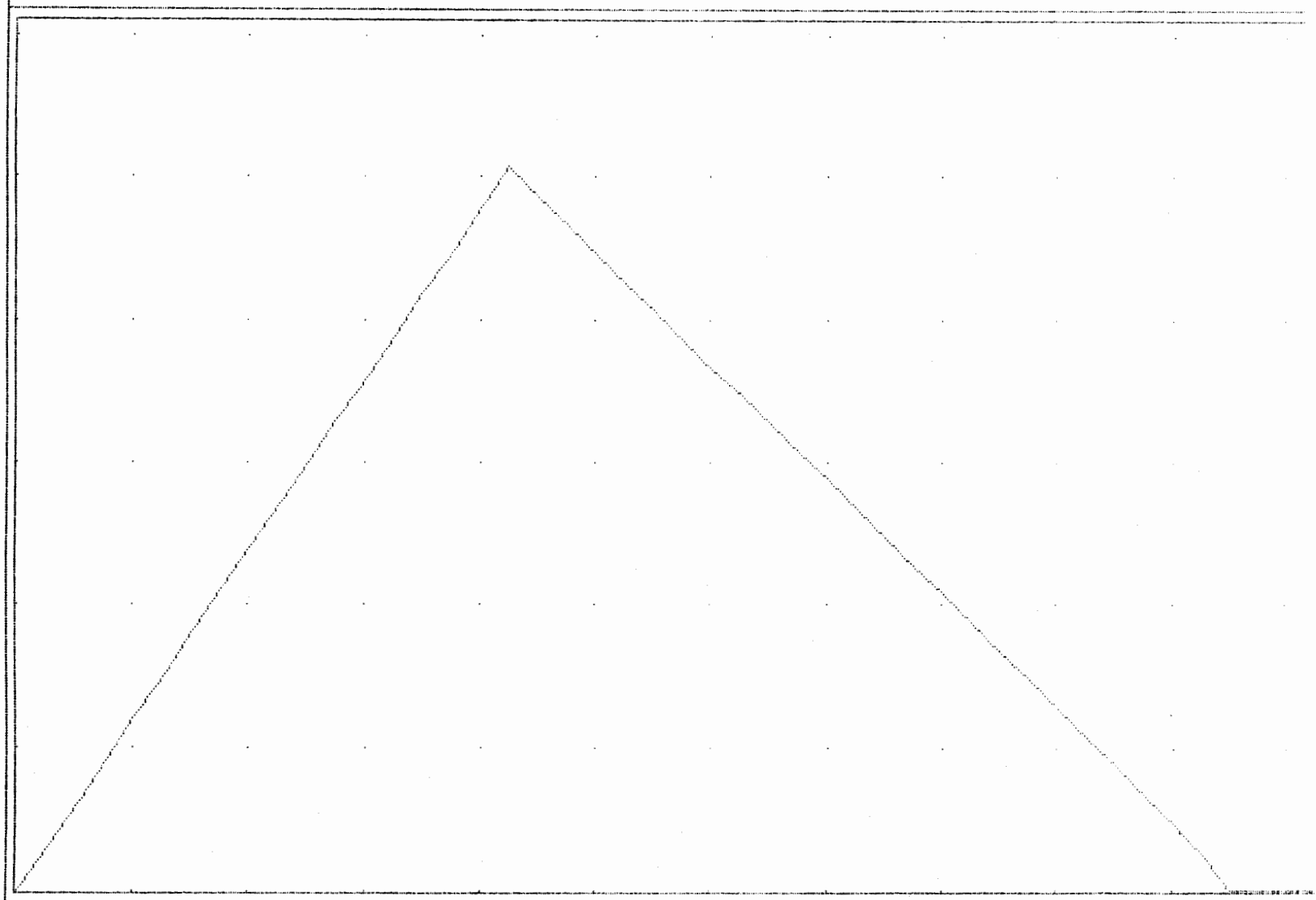

HGU = 4 min 2 VGU = 0.5 cfs

VOL = (cuft/acft) = 3231 / 0.074

Qp = 0.4 RESERVOIR ROUTE 2 Yr

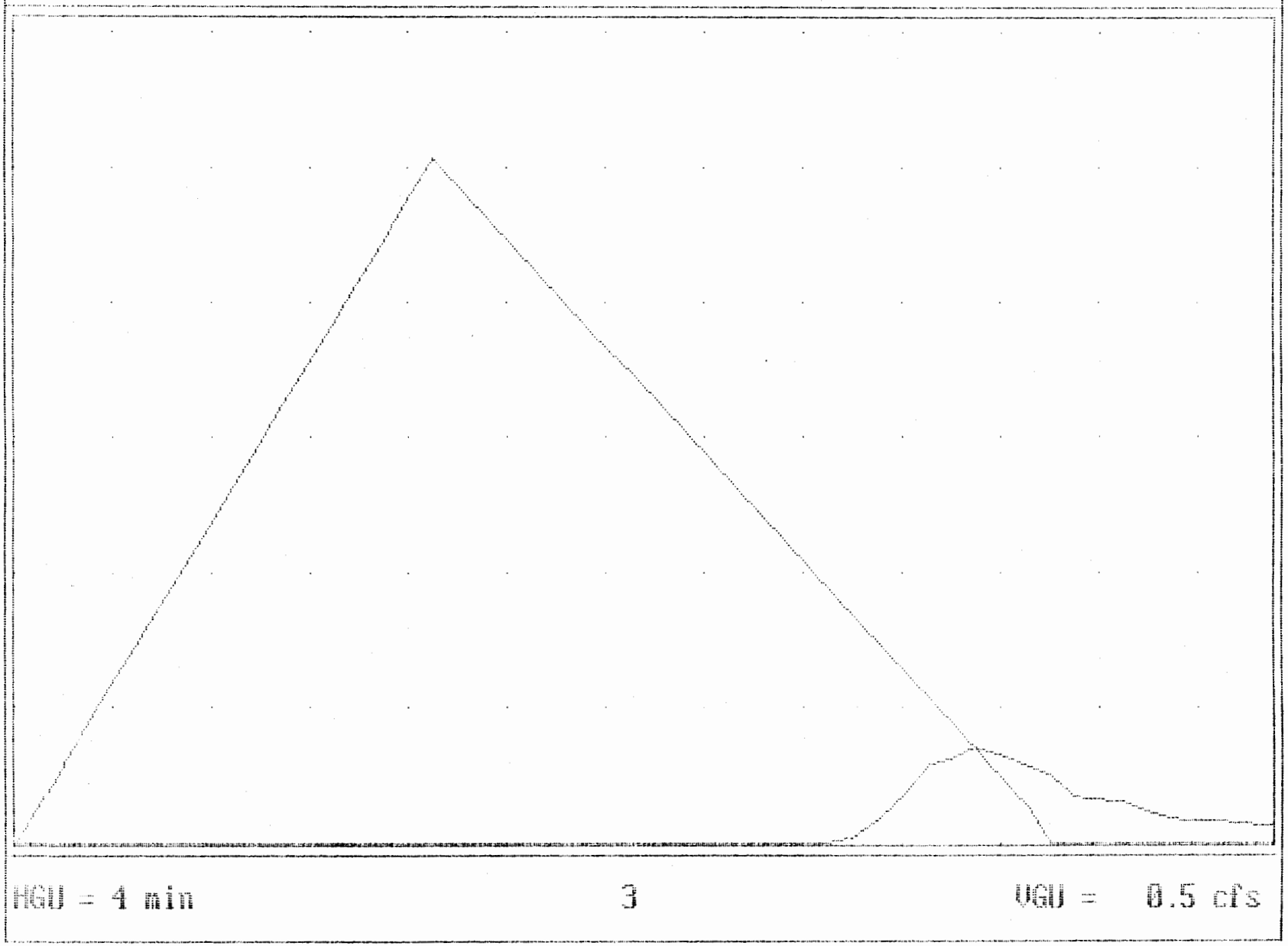

MAX STORAGE = 3134

MAX ELEVATION = 55.02

TABLE 3

WORKSHEET FOR BMP POINT SYSTEM

A. STRUCTURAL BMP POINT ALLOCATION

BMP	BMP Points		Fraction of Site Served by BMP		Weighted BMP Points
Infiltration Trench	10	x	73.2%	=	7.3
		x		=	
		x		=	
		x		=	

TOTAL WEIGHTED STRUCTURAL BMP POINTS: _____

B. NATURAL OPEN SPACE CREDIT

Fraction of Site		Natural Open Space Credit		Points for Natural Open Space
32.7%	x	0.1 (0.1 per 1%)	=	3.3

C. TOTAL WEIGHTED POINTS

7.3	+	3.3	=	10.6
Structural BMP Points		Natural Open Space Points		TOTAL

HYDROLOGIC REPORT FOR

2-YR. PRE-DEVELOPMENT

SLOAN OFFICE BUILDING

Darryl Cocke -
(1) - Drainage Calc's
(1) - Trench Calc's
(1) - Soil Study

HYDROLOGIC REPORT

2 year Pre-Development
Sloan Office Site.....
.....

Hyd. No. 1

Hydrograph type	= RATIONAL	Peak discharge	= 0.52 cfs
Storm frequency	= 2 yr	Time interval	= 1 min
Time of conc.	= 23 min	Intensity	= 2.88 in/hr
Runoff coeff.	= .3	Basin area	= .6 ac

HYDROGRAPH DISCHARGE TABLE

TIME--OUTFLOW (min cfs)		TIME--OUTFLOW (min cfs)		TIME--OUTFLOW (min cfs)		TIME--OUTFLOW (min cfs)	
1.00	0.02	2.00	0.05	3.00	0.07	4.00	0.09
5.00	0.11	6.00	0.14	7.00	0.16	8.00	0.18
9.00	0.20	10.00	0.23	11.00	0.25	12.00	0.27
13.00	0.29	14.00	0.32	15.00	0.34	16.00	0.36
17.00	0.38	18.00	0.41	19.00	0.43	20.00	0.45
21.00	0.47	22.00	0.50	23.00	0.52	24.00	0.50
25.00	0.49	26.00	0.47	27.00	0.46	28.00	0.44
29.00	0.43	30.00	0.41	31.00	0.40	32.00	0.38
33.00	0.37	34.00	0.35	35.00	0.34	36.00	0.32
37.00	0.31	38.00	0.29	39.00	0.28	40.00	0.26
41.00	0.25	42.00	0.23	43.00	0.22	44.00	0.20
45.00	0.19	46.00	0.17	47.00	0.16	48.00	0.14
49.00	0.13	50.00	0.11	51.00	0.10	52.00	0.08
53.00	0.07	54.00	0.05	55.00	0.04	56.00	0.02

Qp = 0.5 RATIONAL 2 Yr

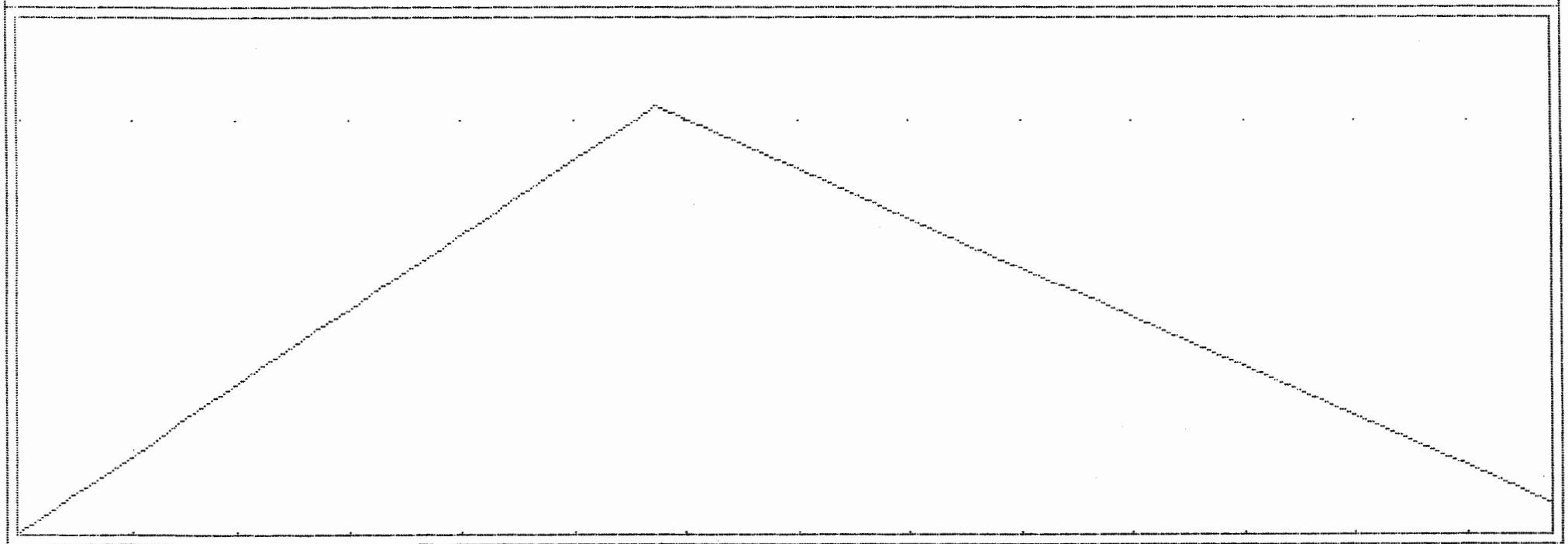

HGU = 4 min 1 VGU = 0.5 cfs

VOL = (cuft/acft) = 893 / 0.021

HYDROLOGIC REPORT FOR

2-YR.POST-DEVELOPMENT

SLOAN OFFICE BUILDING

HYDROLOGIC REPORT

2 year Post Developmen
Sloan Office.....
.....

Hyd. No. 2

Hydrograph type	= RATIONAL	Peak discharge	= 2.54 cfs
Storm frequency	= 2 yr	Time interval	= 1 min
Time of conc.	= 17 min	Intensity	= 3.36 in/hr
Runoff coeff.	= .5	Basin area	= 1.51 ac

HYDROGRAPH DISCHARGE TABLE

TIME--OUTFLOW (min cfs)		TIME--OUTFLOW (min cfs)		TIME--OUTFLOW (min cfs)		TIME--OUTFLOW (min cfs)	
1.00	0.15	2.00	0.30	3.00	0.45	4.00	0.60
5.00	0.75	6.00	0.90	7.00	1.04	8.00	1.19
9.00	1.34	10.00	1.49	11.00	1.64	12.00	1.79
13.00	1.94	14.00	2.09	15.00	2.24	16.00	2.39
17.00	2.54	18.00	2.44	19.00	2.34	20.00	2.24
21.00	2.14	22.00	2.04	23.00	1.94	24.00	1.84
25.00	1.74	26.00	1.64	27.00	1.54	28.00	1.44
29.00	1.34	30.00	1.24	31.00	1.14	32.00	1.04
33.00	0.94	34.00	0.84	35.00	0.74	36.00	0.65
37.00	0.55	38.00	0.45	39.00	0.35	40.00	0.25
41.00	0.15	42.00	0.00	43.00	0.00	44.00	0.00

Qp = 2.5 RATIONAL 2 Yr

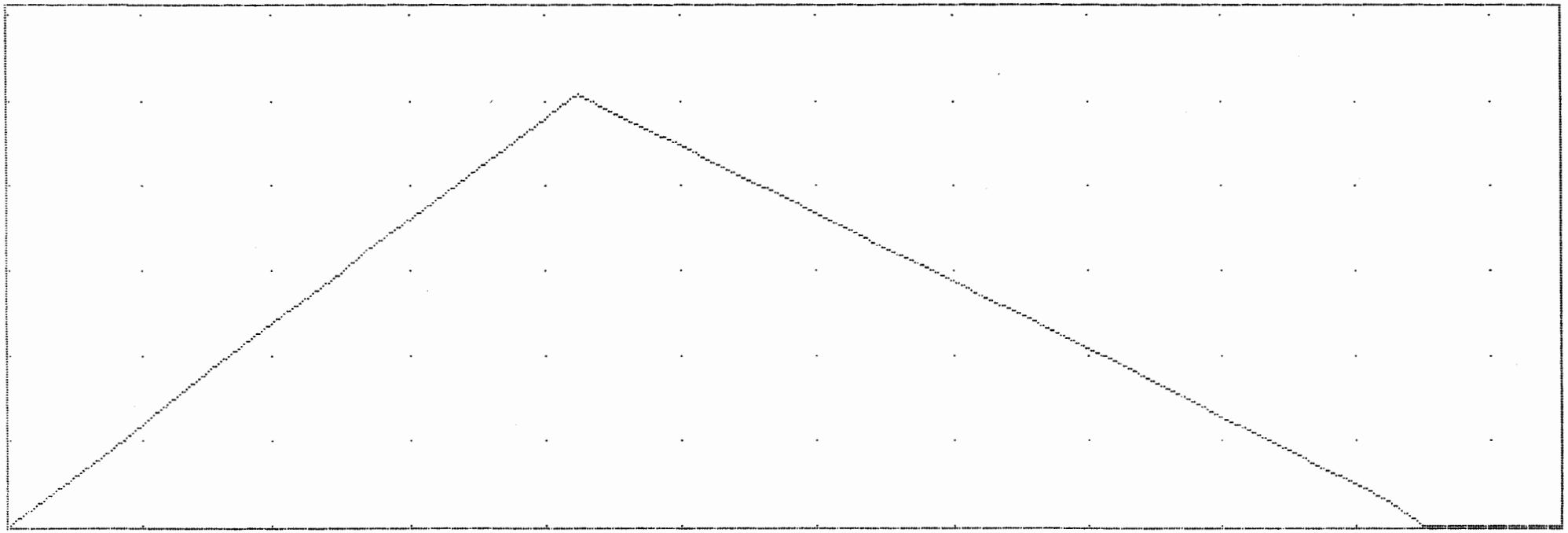

HGU = 4 min 2 VGU = 0.5 cfs

VOL = (cuft/acft) = 3231 / 0.074

HYDROLOGIC REPORT FOR

RESERVIOR ROUTING

THRU INFILTRATION TRENCH

SLOAN OFFICE BUILDING

HYDROLOGIC REPORT

2 Year Post-Dev.
Routed thru.....
Infiltration Trench...

Hyd. No. 3

Hydrograph type = RESERVOIR ROUTE Peak discharge = 0.36 cfs
Storm frequency = 2 yr Time interval = 1 min
Inflow hyd. no. = 2 Reservoir no. = 1

HYDROGRAPH DISCHARGE TABLE

TIME min	INFLOW (i) cfs	INFLOW (j) cfs	2S/dt-O (i) cfs	2S/dt+O (j) cfs	OUTFLOW cfs
1.00	0.15	0.30	0.15	0.15	0.00
2.00	0.30	0.45	0.60	0.60	0.00
3.00	0.45	0.60	1.34	1.34	0.00
4.00	0.60	0.75	2.39	2.39	0.00
5.00	0.75	0.90	3.73	3.73	0.00
6.00	0.90	1.04	5.37	5.37	0.00
7.00	1.04	1.19	7.31	7.31	0.00
8.00	1.19	1.34	9.55	9.55	0.00
9.00	1.34	1.49	12.09	12.09	0.00
10.00	1.49	1.64	14.92	14.92	0.00
11.00	1.64	1.79	18.06	18.06	0.00
12.00	1.79	1.94	21.49	21.49	0.00
13.00	1.94	2.09	25.22	25.22	0.00
14.00	2.09	2.24	29.25	29.25	0.00
15.00	2.24	2.39	33.58	33.58	0.00
16.00	2.39	2.54	38.20	38.20	0.00
17.00	2.54	2.44	43.13	43.13	0.00
18.00	2.44	2.34	48.10	48.10	0.00
19.00	2.34	2.24	52.88	52.88	0.00
20.00	2.24	2.14	57.45	57.45	0.00
21.00	2.14	2.04	61.83	61.83	0.00
22.00	2.04	1.94	66.01	66.01	0.00
23.00	1.94	1.84	69.99	69.99	0.00
24.00	1.84	1.74	73.77	73.77	0.00
25.00	1.74	1.64	77.35	77.35	0.00

HYDROGRAPH DISCHARGE TABLE Cont'd

TIME min	INFLOW (i) cfs	INFLOW (j) cfs	2S/dt-O (i) cfs	2S/dt+O (j) cfs	OUTFLOW cfs
26.00	1.64	1.54	80.73	80.73	0.00
27.00	1.54	1.44	83.91	83.91	0.00
28.00	1.44	1.34	86.89	86.89	0.00
29.00	1.34	1.24	89.68	89.68	0.00
30.00	1.24	1.14	92.26	92.26	0.00
31.00	1.14	1.04	94.65	94.65	0.00
32.00	1.04	0.94	96.84	96.84	0.00
33.00	0.94	0.84	98.82	98.82	0.00
34.00	0.84	0.74	100.61	100.61	0.00
35.00	0.74	0.65	102.20	102.20	0.00
36.00	0.65	0.55	103.59	103.59	0.00
37.00	0.55	0.45	104.78	104.78	0.00
38.00	0.45	0.35	105.70	105.78	0.04
39.00	0.35	0.25	105.77	106.49	0.36
40.00	0.25	0.15	105.78	106.37	0.30
41.00	0.15	0.00	105.75	106.17	0.21
42.00	0.00	0.00	105.72	105.90	0.09

Maximum outflow (cfs) = 0.36
Maximum storage (cu ft) = 3184 0.07 AC/FT WATER QUALITY
Maximum elevation (ft) = 55.35

Qp = 0.4 RESERVOIR ROUTE 2 Yr

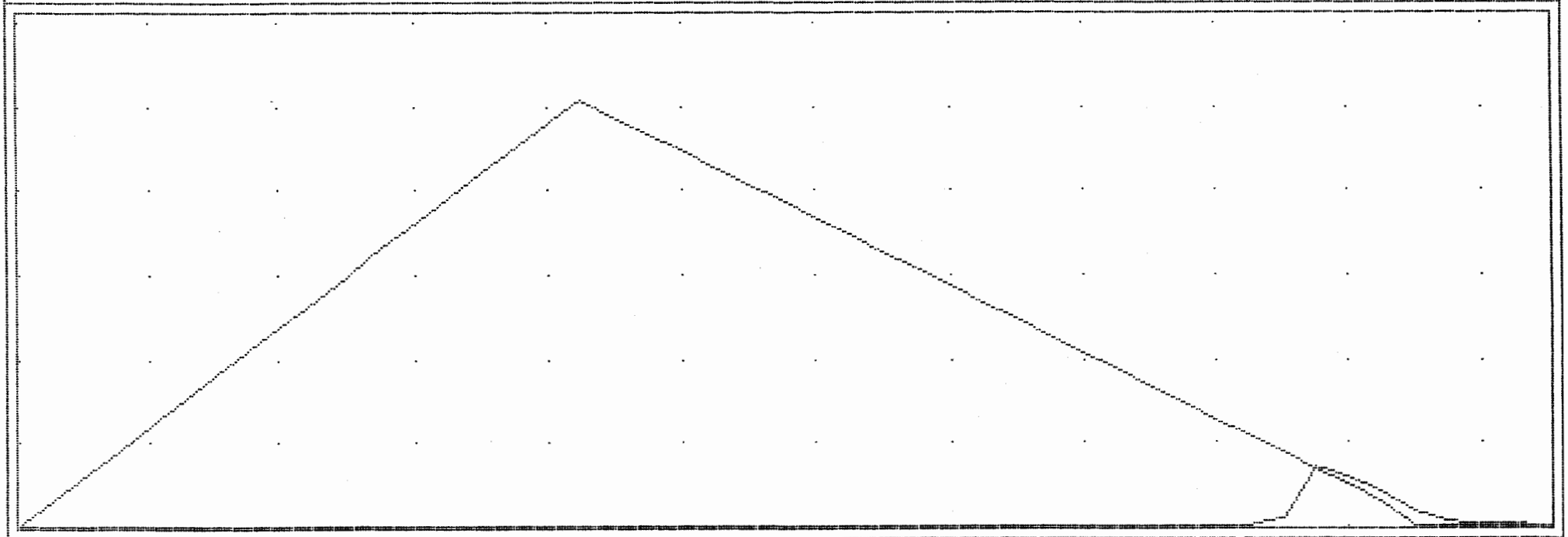

HGU = 4 min 3 VGU = 0.5 cfs

MAX STORAGE = 3184

MAX ELEVATION = 55.35

HYDROLOGIC REPORT

STAGE / STORAGE / DISCHARGE

RESERVOIR NUMBER = 1

RESERVOIR NAME = trench.....

DISCHARGE VALUES: CULVERT STRUCT A. Q = .6 *A*[2gh/k]^.5 * 1
CULVERT STRUCT B. Q = .6 *A*[2gh/k]^.5 * 0
WEIR STRUCT A. Q = 3 * 0 * H ^ 1.5
WEIR STRUCT B. Q = 3 * 0 * H ^ 1.5

ELEVATION	DISCHARGE (cfs) CULVERT A	CULVERT B	WEIR A	WEIR B
50.83	0.00	0.00	0.00	0.00
51.33	0.00	0.00	0.00	0.00
51.83	0.00	0.00	0.00	0.00
52.33	0.00	0.00	0.00	0.00
52.83	0.00	0.00	0.00	0.00
53.33	0.00	0.00	0.00	0.00
53.83	0.00	0.00	0.00	0.00
54.33	0.00	0.00	0.00	0.00
54.83	0.00	0.00	0.00	0.00
55.08	0.00	0.00	0.00	0.00
55.88	2.17	0.00	0.00	0.00

STAGE	ELEVATION	INC STOR cu ft	TOT STOR cu ft	OUTFLOW cfs
0.00	50.83	0	0	0.00
0.50	51.33	257	257	0.00
1.00	51.83	331	588	0.00
1.50	52.33	394	982	0.00
2.00	52.83	432	1414	0.00
2.50	53.33	468	1882	0.00
3.00	53.83	432	2314	0.00
3.50	54.33	394	2708	0.00
4.00	54.83	331	3039	0.00
4.25	55.08	128	3167	0.00
5.05	55.88	50	3217	2.17

6902B17.ERT

SITE INFORMATION

1. SITE IS LOCATED AT 1765 AND 1769 JAMESTOWN ROAD AND IS ZONED LB - LIMITED BUSINESS.
2. ALL UTILITIES TO BE UNDERGROUND.
3. PUBLIC WATER AND SEWER WILL BE USED FOR THIS PROJECT.

SITE STATISTICS

	S.F.	%
TOTAL	70,846	100.00%
BUILDING AND CANOPY	8,646	12.20%
PAVEMENT	20,313	28.67%
GREEN	41,887	59.13%
IMPERVIOUS	28,959	40.87%
DISTURBED	47,398	

PARKING STATISTICS

OFFICE FLOOR AREA - 2 X 7,297 S.F. = 14,594 S.F.

PARKING REQUIRED - 1 SPACE PER 250 S.F. = 58 SPACES

PARKING PROVIDED - 69 SPACES

HC PARKING REQUIRED - 3 SPACES

HC PARKING PROVIDED - 4 SPACES

OS - Design 8 - 9

FOR DESIGN 9 Infiltration Trench (BMP 10)

1.0 in / imper. acre

$V = \left(1\,in \times \frac{1\,ft}{12\,in}\right) \times 28{,}959\ sf = 2{,}413.25\ cuft < 3167$ (MAXIMUM STORAGE) ✓

½"

FOR DESIGN 10 Infiltration Trench (BMP 11)

V = 3231 cuft. > 3167

ANN L. RUFF

SOIL SCIENTIST

Ref.# 395
March 31, 1994

Mr. Richard Costello
A.E.S.
5248 Olde Towne Road, Suite 1
Williamsburg, VA 23188

Re: Sloan & Associates Office Building, Jamestown Road

Dear Mr. Costello:

At your request I have evaluated the soils on the above mentioned property. The purpose of the evaluation was to determine the permeability rate of the soils underlying the proposed infiltration trench. The location of the profile is shown on the enclosed sketch.

Soil Profile:

Horizon	Depth(inches)	Description
A	0-3	Brown sandy loam
B1	3-12	Yellowish brown sandy clay loam
B2	12-48	Reddish yellow sandy clay loam
BC	48-72	Reddish yellow sandy clay loam mottled with gray
C1	72-84	Reddish yellow sandy loam with 50% gravel
C2	84-105	Reddish yellow sand

At a depth of 48-72 inches below the surface the estimated permeability rate is 40 minutes per inch. At a depth of 72 to 105 inches below the surface the estimated permeability rate is 15 minutes per inch. There is evidence of perched water at a depth of 48 to 72 inches below the soil surface, as indicated by the gray mottling.

If you have any questions or need any further information please do not hesitate to contact me.

Sincerely,

Ann L Ruff

Ann L. Ruff
Certified Professional Soil Scientist

Enclosure

P.O. Box 395 WILLIAMSBURG, VA 23187 (804)566-1552

WATERSHED	PC	MAINTENANCE PLAN	No	CTRL STRUC DESC	CMP Pipe
BMP ID NO	023	SITE AREA acre	1.626	CTRL STRUC SIZE inches	42
PLAN NO	SP-27-94	LAND USE	Commercial	OTLT BARRL DESC	None
TAX PARCEL	(47-3)(02-05)	old BMP TYP	Infiltration Trench	OTLT BARRL SIZE inch	
PIN NO	4730200005	JCC BMP CODE			
CONSTRUCTION DATE	1/01/95 EST.	POINT VALUE	10	EMERG SPILLWAY	No
PROJECT NAME	Sloan & Associates			DESIGN HW ELEV	None
FACILITY LOCATION	1769 Jamestown Road			PERM POOL ELEV	None
CITY-STATE	Williamsburg, Va. 23185	SVC DRAIN AREA acres	1.51	2-YR OUTFLOW cfs	0.36
CURRENT OWNER	Jamestowne Professional Park LLC			10-YR OUTFLOW cfs	2.50
OWNER ADDRESS	1769 Jamestown Road			REC DRAWING	No
OWNER ADDRESS 2		SERVICE AREA DESCRI	Building & Parking Areas		
CITY-STATE-ZIP CODE	Williamsburg, Va. 23185	IMPERV AREA acres	0.80	CONSTR CERTI	No
OWNER PHONE		RECV STREAM	UT of Powhatan Creek		
MAINT AGREEMENT	Yes	EXT DET-WQ-CTRL	No	LAST INSP DATE	10/20/2000
EMERG ACTION PLAN	No	WTR QUAL VOL acre-ft	0.1	INTERNAL RATING	4
		CHAN PROT CTRL	No	MISC/COMMENTS	
		CHAN PROT VOL acre-ft	0	117' long; 42"; 7.5' w x 4.25 ft. deep infil trench w/ DI-3 ends. SW end lot.	
		SW/FLOOD CONTROL	Yes		
		GEOTECH REPORT	Yes		

Get Last BMP No

Return to Menu

Project: SLOAN & ASSOCIATES - OFFICE BUILDING - SECTION 2 (JAMESTOWN PROFESSIONAL PARK - PHASE 2)

Site Plan No: SP-27-94 **Geo No:**

Fee Paid? ☑ **Fee Due:**

Date Paid:

Released? ☐ **Release Date:**

Comments: **Notations**

LD Permit No: 99-80 **Fiscal Year:** 1999

Acres Disturbed: 0.16 **Declaration of Covenant:**

LD Issue Date: 6/7/1999

LD Expire Date:

LD Comment: RELEASED 11/8/00

Cert Const? **CC Iss Date:**

CC Expiration Date:

CC Comment:

Subdivisions

Issue Date: **Agreement?**

Surety:

Surety Type: **Amount:** $0

Notation: **Surety Released?** ☐

Expiration Date:

Comment:

Surety Number:

Surety Company:

Siltation

Agreement? YES **Surety:** BOND - 15,000

Surety Type: BOND **Amount:** $15,000

Notation: **Surety Released:** ☐

Expiration Date:

Comments:

Surety Number: B830075 SELECTIVE INS. CO.

Surety Company: SELECTIVE INS. CO.

Delete Record | Undo Record | Last Permit No | Add Record | Find Record | Save Record | Menu Screen