

**RESOLUTION**

**DEDICATION OF STREETS IN WOODLAND FARMS, SECTION 5A**

WHEREAS, the streets described on the attached Additions Form SR-5(A), fully incorporated herein by reference, are shown on plats recorded in the Clerk's Office of the Circuit Court of James City County; and


WHEREAS, the Resident Engineer for the Virginia Department of Transportation has advised this Board that the streets meet the requirements established by the Subdivision Street Requirements of the Virginia Department of Transportation; and

WHEREAS, the County and the Virginia Department of Transportation have entered into an agreement on November 1, 1993, for comprehensive stormwater detention which applies to this request for addition.

NOW, THEREFORE, BE IT RESOLVED that the Board of Supervisors of James City County, Virginia, hereby requests the Virginia Department of Transportation to add the streets described on the attached Additions Form SR-5(A) to the secondary system of State highways, pursuant to §33.1-229, Code of Virginia, and the Department's Subdivision Street Requirements.


BE IT FURTHER RESOLVED, this Board guarantees a clear and unrestricted right-of-way, as described, and any necessary easements for cuts, fills and drainage.

BE IT FURTHER RESOLVED that a certified copy of this resolution be forwarded to the Resident Engineer for the Virginia Department of Transportation.



Perry M. DePue  
Chairman, Board of Supervisors

ATTEST:




David B. Norman  
Clerk to the Board

<u>SUPERVISOR</u>	<u>VOTE</u>
SISK	AYE
EDWARDS	AYE
MAGOON	AYE
TAYLOR	AYE
DEPUE	AYE

Adopted by the Board of Supervisors of James City County, Virginia, this 3rd day of April, 1995.

woodfarm.res



**ADDITIONS FORM SR-5(A) - Proposed Additions to the Secondary System of State Highways**

Attachment to  one)  Board of Supervisors Resolution  Surety Dated:


Attachment 1 of 1

Name of Subdivision: Woodland Farms, Sec. 5A

James City County

Ref. No.	Name of Street (Required Data Field)	Street Addition Termini	R-O-W Width (ft)	Miscellaneous Notes	Centerline Length (mil)
1	White Acre Road	From: Route 1617 (Stonehouse Road) To: End of permanent cul-de-sac Plat Recorded Date: 04/07/88 Plat Book: 48 Page 13	50	# Occupied Dwl. 2 Other: Description: Bit. concrete surface with open ditch	0.13
2		From: To: Plat Recorded Date: Plat Book: Page		# Occupied Dwl. Other: Description:	
3		From: To: Plat Recorded Date: Plat Book: Page		# Occupied Dwl. Other: Description:	
4		From: To: Plat Recorded Date: Plat Book: Page		# Occupied Dwl. Other: Description:	
5		From: To: Plat Recorded Date: Plat Book: Page		# Occupied Dwl. Other: Description:	
6		From: To: Plat Recorded Date: Plat Book: Page		# Occupied Dwl. Other: Description:	
7		From: To: Plat Recorded Date: Plat Book: Page		# Occupied Dwl. Other: Description:	
Total Mileage					0.13

Notes: Guaranteed width of right of way exclusive of any necessary easements for cuts, fills, and drainage.

CERTIFICATION OF ATTACHMENT (by county clerk or surety agent)
This attachment is certified a part of the document <input checked="" type="checkbox"/> above.

(Name and Title)