

RESOLUTION

DEDICATION OF STREETS IN BERKELEY'S GREEN

SECTION 5, PHASE 6, SECTIONS I AND II, AND PHASE 6B

WHEREAS, the streets described on the attached Additions Form SR-5(A), fully incorporated herein by reference, are shown on plats recorded in the Clerk's Office of the Circuit Court of James City County; and


WHEREAS, the Resident Engineer for the Virginia Department of Transportation has advised this Board the streets meet the requirements established by the Subdivision Street Requirements of the Virginia Department of Transportation; and

WHEREAS, the County and the Virginia Department of Transportation have entered into an agreement on November 1, 1993, for comprehensive stormwater detention which applies to this request for addition.

NOW, THEREFORE, BE IT RESOLVED that the Board of Supervisors of James City County, Virginia, hereby requests the Virginia Department of Transportation to add the streets described on the attached Additions Form SR-5(A) to the secondary system of State highways, pursuant to §33.1-229, Code of Virginia, and the Department's Subdivision Street Requirements.


BE IT FURTHER RESOLVED, this Board guarantees a clear and unrestricted right-of-way, as described, and any necessary easements for cuts, fills and drainage.

BE IT FURTHER RESOLVED that a certified copy of this resolution be forwarded to the Resident Engineer for the Virginia Department of Transportation.



Perry M. DePue
Chairman, Board of Supervisors


ATTEST:



David B. Norman
Clerk to the Board

<u>SUPERVISOR</u>	<u>VOTE</u>
SISK	AYE
EDWARDS	AYE
MAGOON	AYE
TAYLOR	AYE
DEPUE	AYE

Adopted by the Board of Supervisors of James City County, Virginia, this 6th day of November, 1995.



ADDITIONS FORM SR-5(A) - Proposed Additions to the Secondary System of State Highways

Attachment to one Board of Supervisors Resolution Surety Dated:

Attachment 1 of 1


Name of Subdivision: Berkeley's Green

James City County

Ref. No.	Name of Street (Required Data Field)	Street Addition Termini	R-O-W Width (ft)	Miscellaneous Notes	Centerline Length (mil)
1	Mallard Creek Run	From: Route 1310 To: End of permanent cul-de-sac Plat Recorded Date: 04/28/92 Plat Book: 55 Page 71	50	# Occupied Dwl. 10 06/06/95 Other: PB57, P63, 06/03/93, PB60, P37, 11/10/94, PB61, P82 Description: Curb & gutter, bit. conc. surface	0.29 2.60
2	Stoney Creek Drive	From: Mallard Creek Run To: End of permanent cul-de-sac Plat Recorded Date: 04/28/92 Plat Book: 55 Page 71	50	# Occupied Dwl. 8 Other: Description: Curb & gutter, bit. conc. surface	0.06 2.07
3	Stoney Creek Drive West	From: Mallard Creek Run To: End of permanent cul-de-sac Plat Recorded Date: 04/28/92 Plat Book: 55 Page 71	50	# Occupied Dwl. Other: PB 75, P 96, 06/03/93, PB 60, P 37, 11/10/94 Description: Curb & gutter, bit. conc. surface	0.15
4	Cedar Run	From: Stone Creek Drive West To: End of permanent cul-de-sac Plat Recorded Date: 03/03/93 Plat Book: 57 Page 96	50	# Occupied Dwl. 9 Other: Description: Curb & gutter, bit. conc. surface	0.09
5	Holly Brook Drive	From: Mallard Creek Run To: End of permanent cul-de-sac Plat Recorded Date: 04/28/92 Plat Book: 55 Page 63	50	# Occupied Dwl. 9 Other: Description: Curb & gutter, bit. conc. surface	0.08 2.05
6	Woods Walk Court	From: Mallard Creek Run To: End of permanent cul-de-sac Plat Recorded Date: 04/28/92 Plat Book: 55 Page 71	50	# Occupied Dwl. 6 Other: PB 57, P 63, 06/03/93 Description: Curb & gutter, bit. conc. surface	0.06
7		From: To: Plat Recorded Date: Plat Book: Page		# Occupied Dwl. Other: Description:	

Notes: Guaranteed width of right of way exclusive of any necessary easements for cuts, fills, and drainage.

Total Mileage 0.73

CERTIFICATION OF ATTACHMENT (by county clerk or surety agent)	
This attachment is certified a part of the document <input checked="" type="checkbox"/> above.	
	
(Name and Title) DAVID B NORMAN, COUNTY ADMINISTRATOR	