

RESOLUTION

DEDICATION OF STREET IN RIVERVIEW PLANTATION, SECTION 4, BLOCK H AND I

WHEREAS, the street described on the attached Additions Form SR-5(A), fully incorporated herein by reference, is shown on plats recorded in the Clerk's Office of the Circuit Court of James City County; and

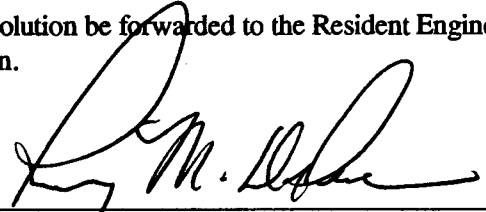
WHEREAS, the Resident Engineer for the Virginia Department of Transportation has advised this Board the street meets the requirements established by the Subdivision Street Requirements of the Virginia Department of Transportation; and

WHEREAS, the County and the Virginia Department of Transportation have entered into an agreement on November 1, 1993, for comprehensive stormwater detention which applies to this request for addition.

NOW, THEREFORE, BE IT RESOLVED that the Board of Supervisors of James City County, Virginia, hereby requests the Virginia Department of Transportation to add the street described on the attached Additions Form SR-5(A) to the secondary system of State highways, pursuant to §33.1-229, Code of Virginia, and the Department's Subdivision Street Requirements.


BE IT FURTHER RESOLVED, this Board guarantees a clear and unrestricted right-of-way, as described, and any necessary easements for cuts, fills and drainage.

BE IT FURTHER RESOLVED that a certified copy of this resolution be forwarded to the Resident Engineer for the Virginia Department of Transportation.




Perry M. DePue
Chairman, Board of Supervisors

ATTEST:


David B. Norman
Clerk to the Board

<u>SUPERVISOR</u>	<u>VOTE</u>
SISK	AYE
EDWARDS	AYE
MAGOON	AYE
TAYLOR	AYE
DEPUE	AYE

Adopted by the Board of Supervisors of James City County, Virginia, this 6th day of November, 1995.



ADDITIONS FORM SR-5(A) - Proposed Additions to the Secondary System of State Highways

Attachment to one) Board of Supervisors Resolution Surety Dated:

Attachment 1 of 1


Name of Subdivision: Riverview Plantation

James City County

Ref. No.	Name of Street (Required Data Field)	Street Addition Termini	R-O-W Width (ft)	Miscellaneous Notes	Centerline Length (mil)
1	Greenway Circle	From: Route 606 (Riverview Road) To: End of permanent cul-de-sac Plat Recorded Date: 04/16/93 Plat Book: 57 Page 18	50	# Occupied Dwl. 3 Other: Description: Roadside ditches, 4' shoulder, bituminous concrete, surfal	0.08
2		From: To: Plat Recorded Date: Plat Book: Page		# Occupied Dwl. Other: Description:	
3		From: To: Plat Recorded Date: Plat Book: Page		# Occupied Dwl. Other: Description:	
4		From: To: Plat Recorded Date: Plat Book: Page		# Occupied Dwl. Other: Description:	
5		From: To: Plat Recorded Date: Plat Book: Page		# Occupied Dwl. Other: Description:	
6		From: To: Plat Recorded Date: Plat Book: Page		# Occupied Dwl. Other: Description:	
7		From: To: Plat Recorded Date: Plat Book: Page		# Occupied Dwl. Other: Description:	

Notes: Guaranteed width of right of way exclusive of any necessary easements for cuts, fills, and drainage.

Total Mileage 0.08

CERTIFICATION OF ATTACHMENT (by county clerk or surety agent)	
This attachment is certified a part of the document <input checked="" type="checkbox"/> above.	
 (Name and Title) David Norman, County Administrator	