

## RESOLUTION

### DEDICATION OF STREETS IN BERKELEY'S GREEN, PHASES 7 AND 8

WHEREAS, the streets described on the attached Additions Form SR-5(A), fully incorporated herein by reference, are shown on plats recorded in the Clerk's Office of the Circuit Court of James City County; and

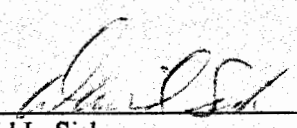
WHEREAS, the Resident Engineer for the Virginia Department of Transportation has advised this Board the streets meet the requirements established by the Subdivision Street Requirements of the Virginia Department of Transportation; and

WHEREAS, the County and the Virginia Department of Transportation have entered into an agreement on November 1, 1993, for comprehensive stormwater detention which applies to this request for addition.

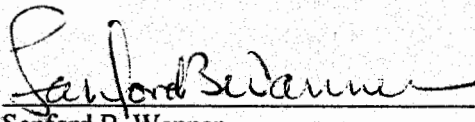
NOW, THEREFORE, BE IT RESOLVED that the Board of Supervisors of James City County, Virginia, hereby requests the Virginia Department of Transportation to add the streets described on the attached Additions Form SR-5(A) to the secondary system of State highways, pursuant to §33.1-229, Code of Virginia, and the Department's Subdivision Street Requirements.

BE IT FURTHER RESOLVED, this Board guarantees a clear and unrestricted right-of-way, as described, and any necessary easements for cuts, fills and drainage.

BE IT FURTHER RESOLVED that a certified copy of this resolution be forwarded to the Resident Engineer for the Virginia Department of Transportation.

  
\_\_\_\_\_  
David L. Sisk  
Chairman, Board of Supervisors


ATTEST:

  
\_\_\_\_\_  
Sanford B. Wanner  
Clerk to the Board

<u>SUPERVISOR</u>	<u>VOTE</u>
TAYLOR	AYE
MAGOON	ABSENT
DEPUE	AYE
EDWARDS	AYE
SISK	AYE

Adopted by the Board of Supervisors of James City County, Virginia, this 12th day of November, 1996.

brkgreen.res



# **ADDITIONS FORM SR-5(A) - Proposed Additions to the Secondary System of State Highways**

 Attachment to ☒ one ☒ Board of Supervisors Resolution ☐ Surety Dated:
Attachment 1 of 1Name of Subdivision: Berkeley's Green Phase 7 & 8James City County

Ref. No.	Name of Street (Required Data Field)	Street Addition Termini	R-O-W Width (ft)	Miscellaneous Notes	Centerline Length (mil)
1	Berkeley's Green	From: Rte 1310 0.38 mi west of Rte 614 To: End of termini Plat Recorded Date: 12/01/93 Deed Book: 58 Page 60-61	60	# Occupied Dwl. Other Service: Collector Road Description: Bit. conc. surface Curb & gutter	0.07
2	Fiddler's Ridge Pkwy	From: Berkeley's Green 0.04 mi west of Rte 1316 To: 0.24 mi south to termini Plat Recorded Date: 12/01/93 Deed Book: 58 Page 60-61	50	# Occupied Dwl. Other Service: PB 63 Pg. 41-42 12/18/95 Description:	0.24
3	South Chase	From: Fiddler's Ridge Parkway 0.03 mi south of Berkeley's Green To: 0.06 mi east to termini Plat Recorded Date: 12/01/93 Deed Book: 58 Page 60-61	50	# Occupied Dwl. 8 Other Service: Description: Bit. conc. surface Curb & gutter	0.06
4	East Bay	From: Fiddler's Ridge Parkway 0.09 mi south of Berkeley's Green To: 0.07 mi east to termini Plat Recorded Date: 12/01/93 Deed Book: 58 Page 60-61	50	# Occupied Dwl. 7 Other Service: Description: Bit. conc. surface Curb & gutter	0.07
5	West Bay	From: Fiddler's Ridge Parkway 0.09 south of Berkeley's Green To: 0.06 mi west to termini Plat Recorded Date: 12/01/93 Deed Book: 58 Page 60-61	50	# Occupied Dwl. 4 Other Service: Description: Bit. conc. surface Curb & gutter	0.06
6	North Chase	From: West Bay 0.06 mi west of Fiddler's Ridge Parkway To: 0.05 mi north to end of termini and 0.05 mi south to end of termini Plat Recorded Date: 12/01/93 Deed Book: 58 Page 60-61	50	# Occupied Dwl. 9 Other Service: Description: Bit. conc. surface Curb & gutter	0.10
7		From: To: Plat Recorded Date: Deed Book: Page		# Occupied Dwl. Other Service: Description:	
Notes: Guaranteed width of right of way exclusive of any necessary easements for cuts, fills, and drainage.					Total Mileage <u>0.60</u>

CERTIFICATION OF ATTACHMENT (by county clerk or surety agent) This attachment is certified a part of the document <input checked="" type="checkbox"/> above. <u>Sanford Blanner</u> Clerk to the Board (Name and Title)
--