

RESOLUTION

DEDICATION OF STREET /MIRROR LAKE ESTATES

WHEREAS, the street described on the attached Additions Form SR-5(A), fully incorporated herein by reference, is shown on a plat recorded in the Clerk's Office of the Circuit Court of James City County; and

WHEREAS, the Resident Engineer for the Virginia Department of Transportation has advised this Board the street meets the requirements established by the Subdivision Street Requirements of the Virginia Department of Transportation; and


WHEREAS, the County and the Virginia Department of Transportation have entered into an agreement on November 1, 1993, for comprehensive stormwater detention which applies to this request for addition; and


WHEREAS, the County and the Virginia Department of Transportation have entered into an agreement on February 25, 1997, for the crossing of a dam which applies to this request for addition.

NOW, THEREFORE, BE IT RESOLVED that the Board of Supervisors of James City County, Virginia, hereby requests the Virginia Department of Transportation to add the streets described on the attached Additions Form SR-5(A) to the secondary system of State highways, pursuant to §33.1-229, Code of Virginia, and the Department's Subdivision Street Requirements.

BE IT FURTHER RESOLVED, this Board guarantees a clear and unrestricted right-of-way, as described, and any necessary easements for cuts, fills and drainage.

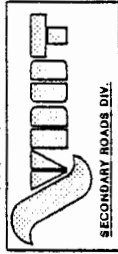
BE IT FURTHER RESOLVED that a certified copy of this resolution be forwarded to the Resident Engineer for the Virginia Department of Transportation.


Robert A. Magoon, Jr.
Chairman, Board of Supervisors

ATTEST:

Sanford B. Wanner
Clerk to the Board

<u>SUPERVISOR</u>	<u>VOTE</u>
EDWARDS	AYE
TAYLOR	AYE
SISK	AYE
DEPUE	AYE
MAGOON	AYE

Adopted by the Board of Supervisors of James City County, Virginia, this 25th day of February, 1997.



ADDITIONS FORM SR-5(A) - Proposed Additions to the Secondary System of State Highways

Attachment to one) Board of Supervisors Resolution Surety Dated: _____
 Name of Subdivision: Mirror Lake Estates

Attachment 1 of 1
James City County

Ref. No.	Name of Street (Required Data Field)	Street Addition Termini	R-O-W Width (ft)	Miscellaneous Notes	Centerline Length (mil)
1	Point O'Woods Road	From: Route 1647 To: Route 607 Plat Recorded Date: 03/09/99 Plat Book: 50 Page 50	50	# Occupied Dwl. Other Service: Collector road Description:	0.57
2		From: To: Plat Recorded Date: Plat Book: Page		# Occupied Dwl. Other Service: Description:	
3		From: To: Plat Recorded Date: Plat Book: Page		# Occupied Dwl. Other Service: Description:	
4		From: To: Plat Recorded Date: Plat Book: Page		# Occupied Dwl. Other Service: Description:	
5		From: To: Plat Recorded Date: Plat Book: Page		# Occupied Dwl. Other Service: Description:	
6		From: To: Plat Recorded Date: Plat Book: Page		# Occupied Dwl. Other Service: Description:	
7		From: To: Plat Recorded Date: Plat Book: Page		# Occupied Dwl. Other Service: Description:	
Total Mileage					0.57

Notes: Guaranteed width of right of way exclusive of any necessary easements for cuts, fills, and drainage.

Magisterial District: Stonehouse

CERTIFICATION OF ATTACHMENT (by county clerk or surety agent)
 This attachment is certified a part of the document above CLICK TO THE BOARD
James City COUNTY ADMINISTRATOR
 (Name and Title)