

RESOLUTION

DEDICATION OF STREETS IN THE VINEYARDS AT JOCKEY'S NECK

WHEREAS, the streets described on the attached Additions Form SR-5(A), fully incorporated herein by reference, are shown on plats recorded in the Clerk's Office of the Circuit Court of James City County; and

WHEREAS, the Resident Engineer for the Virginia Department of Transportation has advised this Board the streets meet the requirements established by the Subdivision Street Requirements of the Virginia Department of Transportation; and

WHEREAS, the County and the Virginia Department of Transportation have entered into an agreement on November 1, 1993, for comprehensive stormwater detention which applies to this request for addition; and

WHEREAS, the County and the Virginia Department of Transportation have entered into an agreement on January 18, 1990, for the crossing of a dam which applies to this request for addition.

NOW, THEREFORE, BE IT RESOLVED that the Board of Supervisors of James City County, Virginia, hereby requests the Virginia Department of Transportation to add the streets described on the attached Additions Form SR-5(A) to the secondary system of State highways, pursuant to §33.1-229, Code of Virginia, and the Department's Subdivision Street Requirements.


BE IT FURTHER RESOLVED, this Board guarantees a clear and unrestricted right-of-way, as described, and any necessary easements for cuts, fills and drainage.

BE IT FURTHER RESOLVED that a certified copy of this resolution be forwarded to the Resident Engineer for the Virginia Department of Transportation.



Jack D. Edwards
Vice Chairman, Board of Supervisors

ATTEST:




Sanford B. Wanner
Clerk to the Board

<u>SUPERVISOR</u>	<u>VOTE</u>
TAYLOR	ABSENT
SISK	AYE
DEPUE	AYE
EDWARDS	AYE
MAGOON	ABSENT

Adopted by the Board of Supervisors of James City County, Virginia, this 22nd day of July, 1997.

dos-jock.res




ADDITIONS FORM SR-5(A) - Proposed Additions to the Secondary System of State Highways

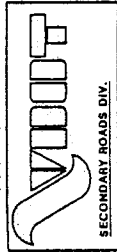
Attachment one) Board of Supervisors Resolution Surety Dated: Attachment 1 of 2
 Name of Subdivision: Vineyards at Jockey's Neck (sts 1-7) James City (47) County

Ref. No.	Name of Street (Required Data Field)	Street Addition Termini	R-O-W Width (ft)	Miscellaneous Notes	Centerline Length (mil)
1	The Vineyards	From: Route 617 To: 0.21 mi east to Jockey's Neck Trail Plat Recorded Date: 11/27/91 Plat Book: 55 Page 19	60	# Occupied Dwl. Other Service: Collector Road Description: Bit. conc. surface, curb & gutter	0.21
2	Jockey's Neck Trail	From: The Vineyards To: 0.06 mi north to terminus Plat Recorded Date: 11/27/91 Plat Book: 55 Page 18-22	50	# Occupied Dwl. 3 Other Service: Description: Bit. conc. surface, curb & gutter	0.06
3	Jockey's Neck Trail	From: The Vineyards To: 1.37 mi south to terminus Plat Recorded Date: 11/27/91 Plat Book: 55 Page 18-22	50	# Occupied Dwl. 12 Other Service: Description: Bit. conc. surface, curb & gutter	1.37
4	Goodrich Durfey	From: Jockey's Neck Trail To: 0.18 mi southeast to terminus Plat Recorded Date: 11/27/91 Plat Book: 55 Page 19	50	# Occupied Dwl. 3 Other Service: Description: Bit. conc. surface, curb & gutter	0.18
5	Pate's Creek	From: Jockey's Neck Trail To: 0.18 mi southwest to terminus Plat Recorded Date: 11/27/91 Plat Book: 55 Page 20	50	# Occupied Dwl. 3 Other Service: Description: Bit. conc. surface, curb & gutter	0.18
6	Burnwether Lane	From: Jockey's Neck Trail To: 0.11 mi north to terminus Plat Recorded Date: 03/04/93 Plat Book: 56 Page 96	50	# Occupied Dwl. 3 Other Service: Description: Bit. conc. surface, curb & gutter	0.11
7	Campbell Close	From: Burnwether Lane To: 0.14 mi west to terminus Plat Recorded Date: 03/04/93 Plat Book: 56 Page 96	50	# Occupied Dwl. 3 Other Service: PB 59, p93, 09/14/94; PB 64, p76, 08/01/96 Description: Bit. conc. surface, curb & gutter	0.14
Total Mileage					2.25

Notes: Guaranteed width of right of way exclusive of any necessary easements for cuts, fills, and drainage.

Magisterial District: Jamestown

CERTIFICATION OF ATTACHMENT (by county clerk or surety agent)
 This attachment is certified part of the document above.

 (Name and Title) Sanford B. Wanner, County Administrator / Clerk



ADDITIONS FORM SR-5(A) - Proposed Additions to the Secondary System of State Highways

Attachment to one) Board of Supervisors Resolution Surety Dated: Attachment 2 of 2
 Name of Subdivision: Vineyards at Jockey's Neck (sts 8-10) James City (47) County

Ref. No.	Name of Street (Required Data Field)	Street Addition Termini	R-O-W Width (ft)	Miscellaneous Notes	Centerline Length (mi)
1	Richard Bolling	From: Jockey's Neck Trail To: 0.11 mi south to terminus Plat Recorded Date: 11/27/91 Plat Book: 55 Page 18-22	50	# Occupied Dwl. 3 Other Service: Description: Bit. conc. surface, curb & gutter	0.11
2	Andre Esteve	From: Richard Bolling To: 0.05 mi east to terminus Plat Recorded Date: 11/27/91 Plat Book: 55 Page 21	50	# Occupied Dwl. 3 Other Service: Description: Bit. conc. surface, curb & gutter	0.05
3	Sarah Spence	From: Jockey's Neck Trail To: 0.11 mi southwest to terminus Plat Recorded Date: 11/27/91 Plat Book: 55 Page 22	50	# Occupied Dwl. 5 Other Service: Description: Bit. conc. surface, curb & gutter	0.11
4		From: To: Plat Recorded Date: Plat Book: Page		# Occupied Dwl. Other Service: Description:	
5		From: To: Plat Recorded Date: Plat Book: Page		# Occupied Dwl. Other Service: Description:	
6		From: To: Plat Recorded Date: Plat Book: Page		# Occupied Dwl. Other Service: Description:	
7		From: To: Plat Recorded Date: Plat Book: Page		# Occupied Dwl. Other Service: Description:	
Total Mileage					0.27

Notes: Guaranteed width of right of way exclusive of any necessary easements for cuts, fills, and drainage.

Magisterial District: Jamestown

CERTIFICATION OF ATTACHMENT (by county clerk or surety agent)
 This attachment is certified a part of the document above.
Sanford B. Wanner
 (Name and Title) Sanford B. Wanner, County Administrator/Clerk