

RESOLUTION

DEDICATION OF STREETS IN GOVERNOR'S LAND AT TWO RIVERS:

TWO RIVERS ROAD, HARPER'S MILL, AND FOWLER'S LAKE

WHEREAS, the streets described on the attached Additions Form SR-5(A), fully incorporated herein by reference, are shown on plats recorded in the Clerk's Office of the Circuit Court of James City County; and


WHEREAS, the Resident Engineer for the Virginia Department of Transportation has advised this Board the streets meet the requirements established by the Subdivision Street Requirements of the Virginia Department of Transportation; and

WHEREAS, the County and the Virginia Department of Transportation entered into an agreement on November 1, 1993, for comprehensive stormwater detention, which applies to this request for addition.

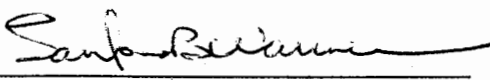
NOW, THEREFORE, BE IT RESOLVED that the Board of Supervisors of James City County, Virginia, hereby requests the Virginia Department of Transportation to add the streets described on the attached Additions Form SR-5(A) to the secondary system of State highways, pursuant to §33.1-229, Code of Virginia, and the Department's Subdivision Street Requirements.

BE IT FURTHER RESOLVED, this Board guarantees a clear and unrestricted right-of-way, as described, and any necessary easements for cuts, fills and drainage.

BE IT FURTHER RESOLVED that a certified copy of this resolution be forwarded to the Resident Engineer for the Virginia Department of Transportation.

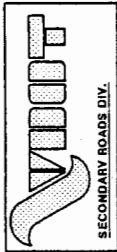

Robert A. Magoon, Jr.
Chairman, Board of Supervisors

ATTEST:


Sanford B. Wanner
Clerk to the Board

<u>SUPERVISOR</u>	<u>VOTE</u>
EDWARDS	AYE
TAYLOR	AYE
SISK	AYE
DEPUE	AYE
MAGOON	AYE

Adopted by the Board of Supervisors of James City County, Virginia, this 25th day of March, 1997.



ADDITIONS FORM SR-5(A) - Proposed Additions to the Secondary System of State Highways

Attachment 1 of 1

Attachment to one) Board of Supervisors Resolution Surety Dated:


Name of Subdivision: Governor's Land-Harper's Mill, Horne's Lake, Fowler's Lake & Nathaniel's Green

James City (47) County

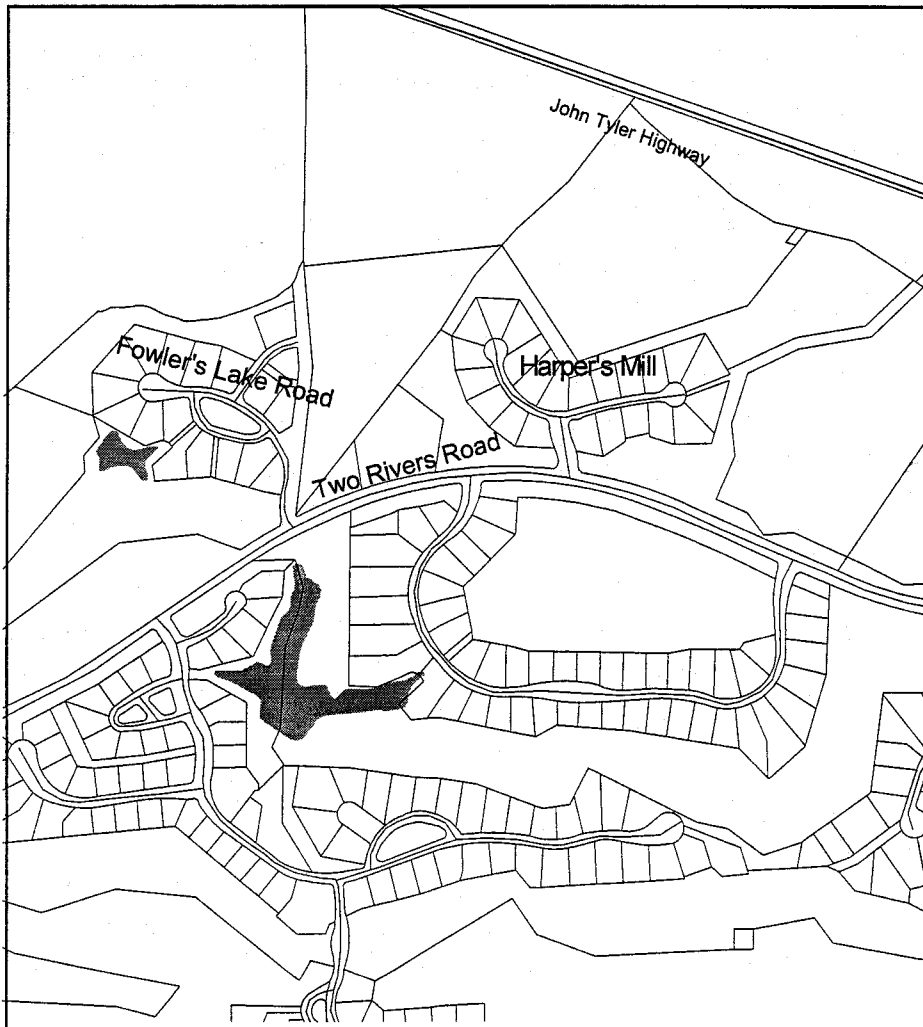
Ref. No.	Name of Street (Required Data Field)	Street Addition Termini	R-O-W Width (ft)	Miscellaneous Notes	Centerline Length (mil)
1	Harper's Mill	From: Route 1351 To: 0.05 mi North to Harper's Mill Plat Recorded Date: 02/03/94 Plat Book: 58 Page 78-82	100	# Occupied Dwl. Other Service: Collector Road Description: Bit. conc. surface, curb & gutter	0.05
2	Harper's Mill	From: 0.05 mi North of Route 1351 (Two Rivers Rd) To: 0.13 mi East to termini & 0.14 mi West to termini Plat Recorded Date: 02/03/94 Plat Book: 58 Page 78-82	50	# Occupied Dwl. 5 Other Service: Description: Bit. conc. surface, curb & gutter	0.27
3	Two Rivers Road	From: Route 1362 To: 0.19 mi West to intersection of Fowler's Lake Rd. Plat Recorded Date: 10/31/92 Plat Book: 55 Page 7-11	80	Other Service: Collector Road Plat Book 56, pg 6-9, dated 07/17/92 Description: Bit. conc. surface, roadside ditches	0.19
4	Fowler's Lake Road	From: Two Rivers Road To: 0.24 mi North to termini Plat Recorded Date: 11/30/92 Plat Book: 56 Page 52-54	50-150	# Occupied Dwl. 8 Other Service: Description: Bit. conc. surface, curb & gutter	0.24
5		From: To: Plat Recorded Date:		# Occupied Dwl. Other Service: Description:	
6		From: To: Plat Recorded Date:		# Occupied Dwl. Other Service: Description:	
7		From: To: Plat Recorded Date:		# Occupied Dwl. Other Service: Description:	
Total Mileage					0.75

Notes: Guaranteed width of right of way exclusive of any necessary easements for cuts, fills, and drainage.




Magisterial District: Powhatan

CERTIFICATION OF ATTACHMENT (by county clerk or surety agent)
 This attachment is certified a part of the document above.

 Sanford Bertram Clerk to the Board
 (Name and Title)

DEDICATION OF STREETS GOVERNOR'S LAND



LEGEND

-  Parcels
-  Roads Being Dedicated
-  Water

