

**RESOLUTION**

**DEDICATION OF STREETS IN FIELDCREST, SECTIONS 1-5**

WHEREAS, the streets described on the attached Additions Form SR-5(A), fully incorporated herein by reference, are shown on plats recorded in the Clerk's Office of the Circuit Court of James City County; and


WHEREAS, the Resident Engineer for the Virginia Department of Transportation has advised this Board the streets meet the requirements established by the Subdivision Street Requirements of the Virginia Department of Transportation; and

WHEREAS, the County and the Virginia Department of Transportation have entered into an agreement on November 1, 1993, for comprehensive stormwater detention which applies to this request for addition.


NOW, THEREFORE, BE IT RESOLVED that the Board of Supervisors of James City County, Virginia, hereby requests the Virginia Department of Transportation to add the streets described on the attached Additions Form SR-5(A) to the secondary system of State highways, pursuant to §33.1-229, Code of Virginia, and the Department's Subdivision Street Requirements.

BE IT FURTHER RESOLVED, this Board guarantees a clear and unrestricted right-of-way, as described, and any necessary easements for cuts, fills and drainage.

BE IT FURTHER RESOLVED that a certified copy of this resolution be forwarded to the Resident Engineer for the Virginia Department of Transportation.


  
\_\_\_\_\_  
Jack D. Edwards  
Chairman, Board of Supervisors

ATTEST:

  
\_\_\_\_\_  
Sanford B. Wanner  
Clerk to the Board

<u>SUPERVISOR</u>	<u>VOTE</u>
SISK	AYE
MCGLENNON	AYE
BRADSHAW	AYE
NERVITT	AYE
EDWARDS	AYE

Adopted by the Board of Supervisors of James City County, Virginia, this 14th day of April, 1998.



## ADDITIONS FORM SR-5(A) - Proposed Additions to the Secondary System of State Highways

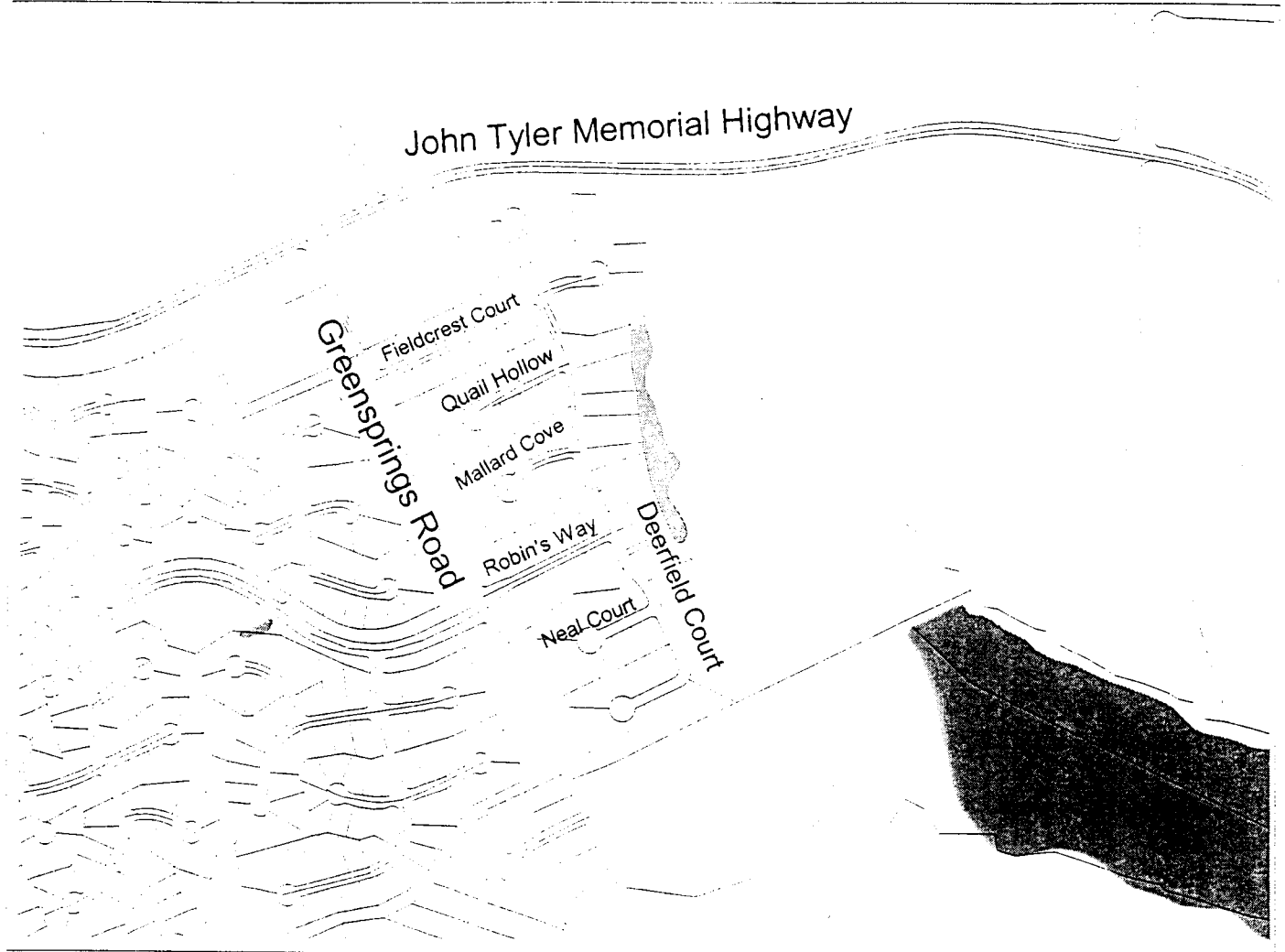
Attachment to (check one)  Board of Supervisors Resolution  Surety Date 4/14/98Attachment 1 of 1Name of Subdivision: Fieldcrest (Sect. 1-5)James City (47) County

Ref. No.	Name of Street (Required Data Field)	Street Addition Termini	R-O-W Width (ft)	Miscellaneous Notes	Centerline Length (mi)	
1	Fieldcrest Court	From: 0.16 mi NE of Rt 614 (Greensprings Rd) To: 0.05 mi NE Plat Recorded Date: 01/29/87 Plat Book: 44 Page: 60	50	#Occupied Dwl.: 3 Other Service: Plat book 51, Pg 53, 10/26/96 Description: Bit. conc. surface, curb and gutter	0.05	
2	Deerfield Court	From: Rt 1120, 0.16 mi NE of Rt 614 To: 0.43 mi SE Plat Recorded Date: 01/29/87 Plat Book: 44 Page: 60	50	#Occupied Dwl.: 6 Plat book 66, pg 19-20, 03/03/97 Other Service: Plat book 50, pg 49, 03/06/89 Description: Bit. conc. surface, curb and gutter	0.43	
3	Quail Hollow	From: Deerfield Ct 0.06 mi S of Rt 1120 To: 0.10 mi W Plat Recorded Date: 03/06/89 Plat Book: 50 Page: 49	50	#Occupied Dwl.: 6 Other Service: Description: Bit. conc. surface, curb and gutter	0.10	
4	Mallard Cove	From: Deerfield Ct 0.08 mi S of Quail Hollow To: 0.08 mi W Plat Recorded Date: 03/06/89 Plat Book: 50 Page: 49	50	#Occupied Dwl. 3 Other Service: Description: Bit. conc. surface, curb and gutter	0.08	
5	Robin's Way	From: Deerfield Ct. 0.20 mi S of Rt 1120 To: 0.12 mi W to Rt 614 Plat Recorded Date: 03/06/89 Plat Book: 50 Page: 49	80-50	#Occupied Dwl. 5 Other Service: Description: Bit. conc. surface, curb and gutter	0.12	
6	Neal Court	From: Deerfield Ct. 0.09 mi S of Robin's Way To: 0.07 mi W Plat Recorded Date: 03/03/97 Plat Book: 66 Page: 19-20	50	#Occupied Dwl. 3 Other Service: Description: Bit. conc. surface, curb and gutter	0.07	
7		From: To: Plat Recorded Date: Plat Book: Page:		#Occupied Dwl. Other Service: Description:		
Notes: Guaranteed width of right of way exclusive of any necessary easements for cuts, fills, and drainage.					Total Mileage	0.85

Magisterial District: Berkeley

CERTIFICATION OF ATTACHMENT (by county clerk or surety agent)
This attachment is certified a part of the document above.
<i>Samuel B. ...</i> County Clerk
(Name and Title)

# Dedication of Streets Fieldcrest Subdivision



 Roads Being Dedicated

2000 0 2000 Feet

