

**RESOLUTION**

**DEDICATION OF STREETS IN THE MEADOWS, SECTION 4, PHASES 1, 2, AND 3**

WHEREAS, the streets described on the attached Additions Form SR-5(A), fully incorporated herein by reference, are shown on plats recorded in the Clerk's Office of the Circuit Court of James City County; and


WHEREAS, the Resident Engineer for the Virginia Department of Transportation has advised this Board the streets meet the requirements established by the Subdivision Street Requirements of the Virginia Department of Transportation; and

WHEREAS, the County and the Virginia Department of Transportation have entered into an agreement on November 1, 1993, for comprehensive stormwater detention which applies to this request for addition.


NOW, THEREFORE, BE IT RESOLVED that the Board of Supervisors of James City County, Virginia, hereby requests the Virginia Department of Transportation to add the streets described on the attached Additions Form SR-5(A) to the secondary system of State highways, pursuant to §33.1-229, Code of Virginia, and the Department's Subdivision Street Requirements.

BE IT FURTHER RESOLVED, this Board guarantees a clear and unrestricted right-of-way, as described, and any necessary easements for cuts, fills and drainage.

BE IT FURTHER RESOLVED that a certified copy of this resolution be forwarded to the Resident Engineer for the Virginia Department of Transportation.

  
\_\_\_\_\_  
Jack D. Edwards  
Chairman, Board of Supervisors


ATTEST:

  
\_\_\_\_\_  
Sanford B. Wanner  
Clerk to the Board

<u>SUPERVISOR</u>	<u>VOTE</u>
NERVITT	AYE
SISK	AYE
MCGLENNON	AYE
BRADSHAW	AYE
EDWARDS	AYE

Adopted by the Board of Supervisors of James City County, Virginia, this 13th day of July, 1999.

TheMeadows.res



## ADDITIONS FORM SR-5(A) - Proposed Additions to the Secondary System of State Highways

Attachment to (check one)  Board of Supervisors Resolution  Surety Date 7/13/99Attachment 1 of 2Name of Subdivision: Meadows, Sect4, Phases 1,2,3James City (47) County

Ref. No.	Name of Street (Required Data Field)	Street Addition Termini	R-O-W Width (ft)	Miscellaneous Notes	Centerline Length (mi)
1	Milden Road	From: Route 615 (Ironbound Road) To: 0.38 mi southeast Plat Recorded Date: 09/19/95 Plat Book: 62 Page: 73-74	50	#Occupied Dwl.: 12 Other Service: Plat Book 67, Pg 31-32, 08/22/97 Description: Bit. conc. surface, roadside ditches	0.34
2	Renick Lane	From: Milden Road To: 0.06 mi northeast Plat Recorded Date: 09/19/95 Plat Book: 62 Page: 73-74	50	#Occupied Dwl.: 6 Other Service: Description: Bit. conc. surface, roadside ditches	0.06
3	Lily Lane	From: Milden Road To: 0.11 mi northeast Plat Recorded Date: 09/19/95 Plat Book: 62 Page: 73-74	50	#Occupied Dwl.: 8 Other Service: Description: Bit. conc. surface, roadside ditches	0.11
4	Shady Lane	From: Milden Road To: 0.08 mi northeast Plat Recorded Date: 09/19/95 Plat Book: 62 Page: 73-74	50	# Occupied Dwl. 4 Other Service: Description: Bit. conc. surface, roadside ditches	0.08
5	Fleetwood Lane	From: Milden Road To: 0.06 mi northeast Plat Recorded Date: 08/22/97 Plat Book: 67 Page: 31-32	50	# Occupied Dwl. 5 Other Service: Description: Bit. conc. surface, roadside ditches	0.06
6	Shackeltown Lane	From: Milden Road To: 0.08 mi south Plat Recorded Date: 08/22/97 Plat Book: 67 Page: 31-32	50	# Occupied Dwl. 5 Other Service: Description: Bit. conc. surface, roadside ditches	0.08
7	Cherry Walk	From: Milden Road To: 0.31 mi southwest on Route 1465 (Old Field Road) Plat Recorded Date: 08/11/98 Plat Book: 70 Page: 31-32	50	# Occupied Dwl. 4 Other Service: Description: Bit. conc. surface, roadside ditches	0.30
Notes: Guaranteed width of right of way exclusive of any necessary easements for cuts, fills, and drainage.					Total Mileage


Magisterial District: Berkeley

### CERTIFICATION OF ATTACHMENT (by county clerk or surety agent)

This attachment is certified a part of the document above.

*Sandra Beaman*  
Clerk to the Board

(Name and Title)



## ADDITIONS FORM SR-5(A) - Proposed Additions to the Secondary System of State Highways

Attachment to (check one)  Board of Supervisors Resolution  Surety Date

Attachment 2 of 2

Name of Subdivision: Meadows, Sect 4, Phs 1,2,,3

James City (47) County

Ref. No.	Name of Street (Required Data Field)	Street Addition Termini	R-O-W Width (ft)	Miscellaneous Notes	Centerline Length (mi)	
1	Flavia's Court	From: Cherry Walk To: 0.06 mi northwest Plat Recorded Date: 08/11/98    Plat Book: 70    Page: 31-32	50	#Occupied Dwl.: 3 Other Service: Description: Bit. conc. surface, roadside ditches	0.06	
2		From: To: Plat Recorded Date:                      Plat Book:                      Page:		#Occupied Dwl.: Other Service: Description:		
3		From: To: Plat Recorded Date:                      Plat Book:                      Page:		#Occupied Dwl.: Other Service: Description:		
4		From: To: Plat Recorded Date:                      Plat Book:                      Page:		# Occupied Dwl. Other Service: Description:		
5		From: To: Plat Recorded Date:                      Plat Book:                      Page:		# Occupied Dwl. Other Service: Description:		
6		From: To: Plat Recorded Date:                      Plat Book:                      Page:		# Occupied Dwl. Other Service: Description:		
7		From: To: Plat Recorded Date:                      Plat Book:                      Page:		# Occupied Dwl. Other Service: Description:		
Notes: Guaranteed width of right of way exclusive of any necessary easements for cuts, fills, and drainage.					Total Mileage	1.09

Magisterial District: Berkeley

<p style="margin: 0;">CERTIFICATION OF ATTACHMENT (by county clerk or surety agent)</p> <p style="margin: 0;">This attachment is certified a part of the document above.</p> <p style="margin: 0; font-family: cursive; font-size: 1.2em;">Sandra B. Warner Clerk to the Board</p> <p style="margin: 0; font-size: 0.8em;">(Name and Title)</p>
---