

## RESOLUTION

### DEDICATION OF STREET IN LITTLE CREEK RESERVOIR PARK

WHEREAS, the street described on the attached Additions Form SR-5(A), fully incorporated herein by reference, is shown on plats recorded in the Clerk's Office of the Circuit Court of James City County; and

WHEREAS, the Resident Engineer for the Virginia Department of Transportation has advised the street meets the requirements established by the Subdivision Street Requirements of the Virginia Department of Transportation; and


WHEREAS, the County and the Virginia Department of Transportation entered into an agreement on November 1, 1993, for comprehensive stormwater detention which applies to this request for addition.

NOW, THEREFORE, BE IT RESOLVED that the Board of Supervisors of James City County, Virginia, hereby requests the Virginia Department of Transportation to add the street described on the attached Additions Form SR-5(A) to the secondary system of State highways, pursuant to §33.1-229, Code of Virginia, and the Department's Subdivision Street Requirements.

BE IT FURTHER RESOLVED, this Board guarantees a clear and unrestricted right-of-way, as described, and any necessary easements for cuts, fills and drainage.


BE IT FURTHER RESOLVED that this Board guarantees the Virginia Department of Transportation access to the Park's parking lot for the purpose of turning vehicles around.

BE IT FURTHER RESOLVED that a certified copy of this resolution be forwarded to the Resident Engineer for the Virginia Department of Transportation.

  
\_\_\_\_\_  
Jack D. Edwards  
Chairman, Board of Supervisors  
SUPERVISOR

VOTE


ATTEST:

  
\_\_\_\_\_  
Sanford B. Wanner  
Clerk to the Board

NERVITT	AYE
SISK	AYE
MCLENNON	AYE
BRADSHAW	AYE
EDWARDS	AYE

Adopted by the Board of Supervisors of James City County, Virginia, this 8th day of June, 1999.

LCRPded.res



# **ADDITIONS FORM SR-5(A) - Proposed Additions to the Secondary System of State Highways**

Attachment to (check one) ☒ Board of Supervisors Resolution ☐ Surety Date 6/8/99Attachment 1 of 1Name of Subdivision: Little Creek Reservoir ParkJames City (47) County

Ref. No.	Name of Street (Required Data Field)	Street Addition Termini	R-O-W Width (ft)	Miscellaneous Notes	Centerline Length (mi)
1	Nature's Way	From: Route 776 To: 0.14 mi southwest Plat Recorded Date: 02/02/99 Plat Book: 71 Page: 87	60-50	#Occupied Dwl.: Other Service: Collector Road Description: Bit. conc. surface, roadside ditches	0.14
2		From: To: Plat Recorded Date: Plat Book: Page:		#Occupied Dwl.: Other Service: Description:	
3		From: To: Plat Recorded Date: Plat Book: Page:		#Occupied Dwl.: Other Service: Description:	
4		From: To: Plat Recorded Date: Plat Book: Page:		#Occupied Dwl.: Other Service: Description:	
5		From: To: Plat Recorded Date: Plat Book: Page:		#Occupied Dwl.: Other Service: Description:	
6		From: To: Plat Recorded Date: Plat Book: Page:		#Occupied Dwl.: Other Service: Description:	
7		From: To: Plat Recorded Date: Plat Book: Page:		#Occupied Dwl.: Other Service: Description:	

Notes: Guaranteed width of right of way exclusive of any necessary easements for cuts, fills, and drainage.

Total Mileage 0.14Magisterial District: Stonehouse
**CERTIFICATION OF ATTACHMENT (by county clerk or surety agent)**

This attachment is certified a part of the document above.

Paula Brannen Clerk to the Board

(Name and Title)