

RESOLUTION

DEDICATION OF STREETS IN VILLAGES OF WESTMINSTER - PHASE 1, SECTION 2;

PHASE 2, SECTION 1; PHASE 4, SECTIONS 1 AND 2; AND PHASE 5, SECTIONS 1 AND 2

WHEREAS, the streets described on the attached Additions Forms SR-5(A)s, fully incorporated herein by reference, are shown on plats recorded in the Clerk's Office of the Circuit Court of James City County; and

WHEREAS, the Resident Engineer for the Virginia Department of Transportation advised the Board that the streets meet the requirements established by the Subdivision Street Requirements of the Virginia Department of Transportation; and

WHEREAS, the County and the Virginia Department of Transportation entered into an agreement on November 1, 1993, for comprehensive stormwater detention which applies to this request for addition.

NOW, THEREFORE, BE IT RESOLVED that the Board of Supervisors of James City County, Virginia, hereby requests the Virginia Department of Transportation to add the streets described on the attached Additions Forms SR-5(A)s to the secondary system of State highways, pursuant to §33.1-229, of the Code of Virginia, and the Department's Subdivision Street Requirements.


BE IT FURTHER RESOLVED, the Board guarantees a clear and unrestricted right-of-way, as described, and any necessary easements for cuts, fills, and drainage.

BE IT FURTHER RESOLVED that a certified copy of this resolution be forwarded to the Resident Engineer for the Virginia Department of Transportation.



Bruce C. Goodson
Vice Chairman, Board of Supervisors

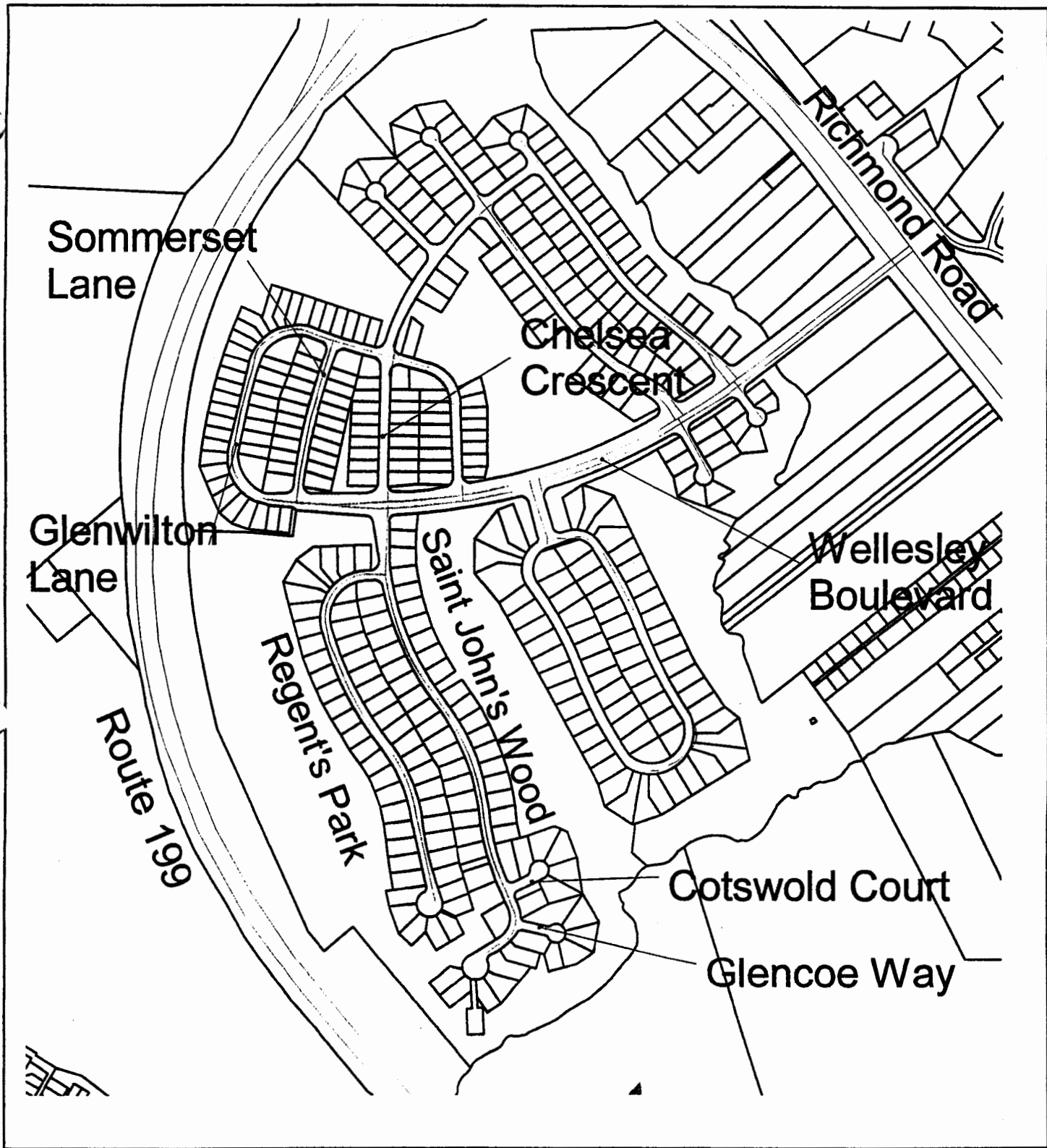
ATTEST:



Sanford B. Wanner
Clerk to the Board

<u>SUPERVISOR</u>	<u>VOTE</u>
MCGLENNON	AYE
BROWN	AYE
GOODSON	AYE
KENNEDY	AYE
HARRISON	ABSENT

Adopted by the Board of Supervisors of James City County, Virginia, this 13th day of May, 2003.



DEDICATION OF STREETS IN VILLAGES OF WESTMINSTER


 Streets Being Dedicated

300 0 300 600 Feet
 




In the County of James City

By resolution of the governing body adopted May 13, 2003

The following Form SR-5A is hereby attached and incorporated as part of the governing body's resolution for changes in the secondary system of state highways.

A Copy Testee Signed (County Official):



Report of Changes in the Secondary System of State Highways

Form SR-5A
Secondary Roads Division 5/1/99

Project/Subdivision

Villages Of Westminster, Phase 1 Section 2; Phase 2 Section 1; Phase 4 Sections 1 and 2

Type of Change: **Addition**

The following additions to the Secondary System of State Highways, pursuant to the statutory provision or provisions cited, are hereby requested, the right of way for which, including additional easements for drainage as required, is guaranteed:

Reason for Change: Addition, New subdivision street

Pursuant to Code of Virginia Statute: **§33.1-229**

Route Number and/or Street Name

Chelsea Crescent, State Route Number 1053

Description: **From:** Rt 1050, Wellesley Boulevard

To: Rt 1050, Glenwilton Lane

A distance of: 0.12 miles.

Right of Way Record: Filed with the Land Records Office on 9/18/1998, Plat Book 70, Pg 68-69, with a width of 44'

Glenwilton Lane, State Route Number 1050

Description: **From:** Rt 1056, Sommerset Lane (South End)

To: Rt 1056, Sommerset Lane (North End)

A distance of: 0.23 miles.

Right of Way Record: Filed with the Land Records Office on 5/24/2001, Document # 010009261, with a width of 44'

Description: **From:** Rt 1056, Sommerset Lane (North End)

To: Rt 1053, Chelsea Crescent

A distance of: 0.04 miles.

Right of Way Record: Filed with the Land Records Office on 5/26/2000, Document # 000010047, with a width of 44'

Description: **From:** Rt 1053, Chelsea Crescent

To: Rt 1050, Wellesley Boulevard

A distance of: 0.15 miles.

Right of Way Record: Filed with the Land Records Office on 7/2/1998, Plat Book 69, Pg 95-97, with a width of 44'

Sommerset Lane, State Route Number 1056

Description: **From:** Rt 1050, Wellesley Boulevard

To: Rt 1050, Glenwilton Lane

A distance of: 0.13 miles.

Right of Way Record: Filed with the Land Records Office on 5/26/2000, Document # 000010047, with a width of 44'

Report of Changes in the Secondary System of State Highways

Form SR-5A
Secondary Roads Division 5/1/99

Wellesley Boulevard, State Route Number 1050

Description: From: Rt 1054, Mayfair

To: Rt 1050, Glenwilton Lane

A distance of: 0.06 miles.

Right of Way Record: Filed with the Land Records Office on 7/2/1998, Plat Book 69, Pg 95-97, with a width of 100'

Description: From: Rt 1050, Glenwilton Lane

To: Rt 1053, Chelsea Crescent

A distance of: 0.06 miles.

Right of Way Record: Filed with the Land Records Office on 9/18/1998, Plat Book 70, Pg 68-69, with a width of 100'

Description: From: Rt 1053, Chelsea Crescent

To: Rt 1056, Sommerset Lane

A distance of: 0.06 miles.


Right of Way Record: Filed with the Land Records Office on 5/24/2001, Document # 010009261, with a variable width

In the County of James City

By resolution of the governing body adopted May 13, 2003

The following Form SR-5A is hereby attached and incorporated as part of the governing body's resolution for changes in the secondary system of state highways.

A Copy Testee Signed (County Official):



Report of Changes in the Secondary System of State Highways

Form SR-5A
Secondary Roads Division 5/1/99

Project/Subdivision

Villages Of Westminster, Phase 5, Sections 1 and 2

Type of Change: **Addition**

The following additions to the Secondary System of State Highways, pursuant to the statutory provision or provisions cited, are hereby requested, the right of way for which, including additional easements for drainage as required, is guaranteed:

Reason for Change: Addition, New subdivision street

Pursuant to Code of Virginia Statute: §33.1-229

Route Number and/or Street Name

Cotswold Court, State Route Number 1058

Description: **From:** Rt 1057, St Johns Wood

To: End of cul-de-sac

A distance of: 0.03 miles.

Right of Way Record: Filed with the Land Records Office on 9/15/2000, Document # 000017627, with a width of 40'

Glencoe Way, State Route Number 1059

Description: **From:** Rt 1057, St Johns Wood

To: End of cul-de-sac

A distance of: 0.03 miles.

Right of Way Record: Filed with the Land Records Office on 9/15/2000, Document # 000017627, with a width of 40'

Regents Park, State Route Number 1060

Description: **From:** Rt 1057, St Johns Wood

To: End of cul-de-sac

A distance of: 0.32 miles.

Right of Way Record: Filed with the Land Records Office on 5/8/2000, Document # 000009084, with a width of 44'

Report of Changes in the Secondary System of State Highways

Form SR-5A
Secondary Roads Division 5/1/99

St. Johns Wood, State Route Number 1057

Description: From: Rt 1050, Wellesley Boulevard

To: Rt 1060, Regents Park

A distance of: 0.04 miles.

Right of Way Record: Filed with the Land Records Office on 5/8/2000, Document # 000009084, with a width of 70'-44'

Description: From: Rt 1060, Regents Park

To: Rt 1058, Cotswold Court

A distance of: 0.27 miles.

Right of Way Record: Filed with the Land Records Office on 5/8/2000, Document #000009084, with a width of 44'

Description: From: Rt 1058, Cotswold Court

To: Rt 1059, Glencoe Way

A distance of: 0.03 miles.

Right of Way Record: Filed with the Land Records Office on 9/15/2000, Document #000017627, with a width of 44'

Description: From: Rt 1059, Glencoe Way

To: End of cul-de-sac

A distance of: 0.05 miles.

Right of Way Record: Filed with the Land Records Office on 9/15/2000, Document #000017627, with a width of 44'