

RESOLUTION

DEDICATION OF STREETS IN JAMESTOWN HUNDRED

WHEREAS, the streets described on the attached Additions Form SR-5(A), fully incorporated herein by reference, are shown on plats recorded in the Clerk's Office of the Circuit Court of James City County; and


WHEREAS, the Resident Engineer for the Virginia Department of Transportation advised the Board that the streets meet the requirements established by the Subdivision Street Requirements of the Virginia Department of Transportation; and

WHEREAS, the County and the Virginia Department of Transportation entered into an agreement on July 1, 1994, for comprehensive stormwater detention which applies to this request for addition.

NOW, THEREFORE, BE IT RESOLVED that the Board of Supervisors of James City County, Virginia, hereby requests the Virginia Department of Transportation to add the streets described on the attached Additions Form SR-5(A) to the secondary system of State highways, pursuant to §33.1-229 of the Code of Virginia, and the Department's Subdivision Street Requirements.


BE IT FURTHER RESOLVED, the Board guarantees a clear and unrestricted right-of-way, as described, and any necessary easements for cuts, fills, and drainage.

BE IT FURTHER RESOLVED that a certified copy of this resolution be forwarded to the Resident Engineer for the Virginia Department of Transportation.



Bruce C. Goodson
Chairman, Board of Supervisors

ATTEST:



Sanford B. Wanner
Clerk to the Board

<u>SUPERVISOR</u>	<u>VOTE</u>
BRADSHAW	AYE
HARRISON	AYE
BROWN	AYE
MCGLENNON	AYE
GOODSON	AYE

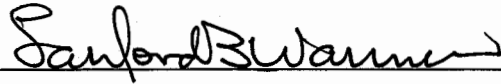
Adopted by the Board of Supervisors of James City County, Virginia, this 24th day of February, 2004.

In the County of James City

By resolution of the governing body adopted February 24, 2004

The following Form SR-5A is hereby attached and incorporated as part of the governing body's resolution for changes in the secondary system of state highways.

A Copy Testee Signed (County Official):



Report of Changes in the Secondary System of State Highways

Form SR-5A
Secondary Roads Division 5/1/99

Project/Subdivision

Jamestown Hundred

Type of Change: **Addition**

The following additions to the Secondary System of State Highways, pursuant to the statutory provision or provisions cited, are hereby requested, the right of way for which, including additional easements for drainage as required, is guaranteed:

Reason for Change: Addition, New subdivision street

Pursuant to Code of Virginia Statute: §33.1-229

Route Number and/or Street Name

Matthew Circle, State Route Number 1752

Description: **From:** Rt 1750 (Reade's Way)

To: End of cul-de-sac

A distance of: 0.09 miles.

Right of Way Record: Filed with the Land Records Office on 5/31/2002, Document #020012703, with a width of 50'

Reade's Way, State Route Number 1750

Description: **From:** Rt 776 (Eagle Way)

To: 0.07 Mi N of St. Mary's Circle

A distance of: 0.17 miles.

Right of Way Record: Filed with the Land Records Office on 2/4/2000, Document # 000002335, with a width of 55'

Description: **From:** 0.07 Mi N of St. Mary's Circle

To: Rt 1751 (St Mary's Circle)

A distance of: 0.07 miles.

Right of Way Record: Filed with the Land Records Office on 2/4/2000, Document # 000002335, with a width of 50'

Description: **From:** Rt 1751 (St Mary's Circle)

To: Rt 1752 (Matthew Circle)

A distance of: 0.13 miles.

Right of Way Record: Filed with the Land Records Office on 5/31/2002, Document # 020012703, with a width of 50'

Description: **From:** Rt 1752 (Matthew Circle)

To: Rt 1753 (St. Eric's Turn)

A distance of: 0.07 miles.

Right of Way Record: Filed with the Land Records Office on 5/31/2002, Document # 020012703, with a width of 50'

St. Eric's Turn, State Route Number 1753

Description: **From:** Rt 1750 (Reade's Way)

To: End of cul-de-sac

A distance of: 0.04 miles.

Right of Way Record: Filed with the Land Records Office on 5/31/2002, Document #020012703, with a width of 50'

Report of Changes in the Secondary System of State Highways

Form SR-5A
Secondary Roads Division 5/1/99

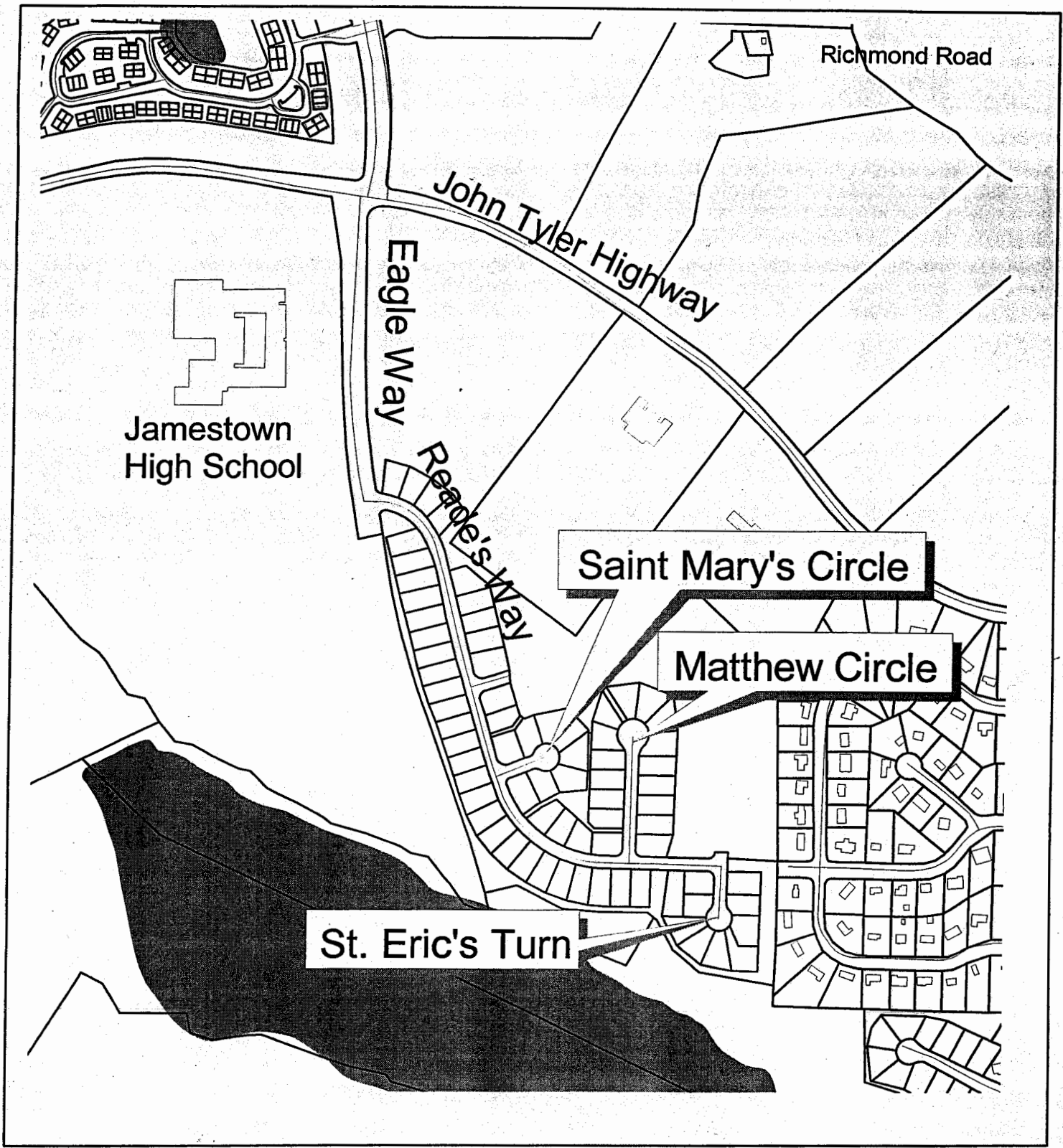
St. Mary's Circle, State Route Number 1751

Description: **From:** Rt 1750 (Reade's Way)

To: End of cul-de-sac

A distance of: 0.04 miles.

Right of Way Record: Filed with the Land Records Office on 2/4/2000, Document #000002335, with a width of 50'



DEDICATION OF STREETS IN JAMESTOWN HUNDRED

□ Streets Being Dedicated

