

RESOLUTION

DEDICATION OF A STREET IN PHASE 7-A OF THE GREENSPRINGS WEST SUBDIVISION

WHEREAS, the street described on the attached Virginia Department of Transportation (VDOT) Form AM-4.3 for Phase 7-A of the Greensprings West Subdivision, fully incorporated herein by reference, is shown on plats recorded in the office of the James City County Clerk of the Circuit Court; and


WHEREAS, the Residency Administrator for VDOT advised the Board that the streets meet the Secondary Street Acceptance Requirements (SSAR) of VDOT; and

WHEREAS, the County and VDOT entered into an agreement on July 1, 1994, for comprehensive stormwater detention, which applies to this request for addition.

NOW, THEREFORE, BE IT RESOLVED that the Board of Supervisors of James City County, Virginia, hereby requests VDOT to add the streets described in the attached VDOT Form AM-4.3 for Phase 7-A of the Greensprings West Subdivision to the secondary system of state highways, pursuant to §33.2-705 of the Code of Virginia and VDOT's SSAR.


BE IT FURTHER RESOLVED that the Board of Supervisors guarantees clear and unrestricted right-of-ways as described and any necessary easements for cuts, fills and drainage.

BE IT FURTHER RESOLVED that a certified copy of this resolution be forwarded to the Residency Administrator for VDOT.



Kevin D. Onizuk
Chairman, Board of Supervisors

ATTEST:


Bryan J. Hill
Clerk to the Board

	VOTES		
	<u>AYE</u>	<u>NAY</u>	<u>ABSTAIN</u>
MCGLENNON	✓	—	—
SADLER	—	Absent	—
HIPPLE	✓	—	—
LARSON	✓	—	—
ONIZUK	✓	—	—

Adopted by the Board of Supervisors of James City County, Virginia, this 10th day of October, 2017.


In the County of James City

By resolution of the governing body adopted October 10, 2017

The following VDOT Form AM-4.3 is hereby attached and incorporated as part of the governing body's resolution for changes in the secondary system of state highways.

A Copy Testee

Signed (County Official):



Report of Changes in the Secondary System of State Highways

Project/Subdivision Greensprings West Phase 7-A

Type Change to the Secondary System of State Highways:

Addition

The following additions to the Secondary System of State Highways, pursuant to the statutory provision or provisions cited, are hereby requested; the right of way for which, including additional easements for cuts, fills and drainage, as required, is hereby guaranteed:

Reason for Change: New subdivision street

Pursuant to Code of Virginia Statute: §33.2-705

Street Name and/or Route Number

◆ **Thorngate Drive, State Route Number 1268**

Old Route Number: 0

- From: Longview Landing Route 1262

To: Temporary Cul de sac, a distance of: 0.35 miles.

Recordation Reference: Inst. #170004196

Right of Way width (feet) = 50