

RESOLUTION

DEDICATION OF A STREET IN SECTION 3 AND 6 OF PHASE 8 OF

THE NEW TOWN SUBDIVISION

WHEREAS, the street described on the attached Virginia Department of Transportation (VDOT) AM-4.3 for Phase 8 of Section 3 and 6 of the New Town Subdivision, fully incorporated herein by reference, is shown on plats recorded in the office of the James City County Clerk of the Circuit Court; and


WHEREAS, the Residency Administrator for VDOT advised the Board that the streets meet the requirements established by the Subdivision Street Acceptance Requirements (SSAR) of VDOT; and

WHEREAS, the County and VDOT entered into an agreement on July 1, 1994, for comprehensive stormwater detention which applies to this request for addition.

NOW, THEREFORE, BE IT RESOLVED that the Board of Supervisors of James City County, Virginia, hereby requests VDOT to add the street described in the attached VDOT Form AM-4.3 for Phase 8 of Section 3 and 6 of the New Town Subdivision to the secondary system of state highways, pursuant to §33.2-705 of the Code of Virginia and VDOTs SSAR.


BE IT FURTHER RESOLVED the Board guarantees clear and unrestricted right-of-ways, as described and any necessary easements for cuts, fills and drainage.

BE IT FURTHER RESOLVED that a certified copy of this resolution be forwarded to the Residency Administrator for VDOT.



Kevin D. Onizuk
Chairman, Board of Supervisors

ATTEST:


Bryan J. Hill
Clerk to the Board

	VOTES		
	<u>AYE</u>	<u>NAY</u>	<u>ABSTAIN</u>
MCGLENNON	✓	—	—
SADLER	Absent	—	—
HIPPLE	✓	—	—
LARSON	✓	—	—
ONIZUK	✓	—	—

Adopted by the Board of Supervisors of James City County, Virginia, this 10th day of October, 2017.


In the County of James City

By resolution of the governing body adopted October 10, 2017

The following VDOT Form AM-4.3 is hereby attached and incorporated as part of the governing body's resolution for changes in the secondary system of state highways.

A Copy Testee

Signed (County Official):



Report of Changes in the Secondary System of State Highways

Project/Subdivision New Town Section 3 and 6, Phase

8

Type Change to the Secondary System of State Highways:

Addition

The following additions to the Secondary System of State Highways, pursuant to the statutory provision or provisions cited, are hereby requested; the right of way for which, including additional easements for cuts, fills and drainage, as required, is hereby guaranteed:

Reason for Change:

New subdivision street

Pursuant to Code of Virginia Statute:

§33.2-705

Street Name and/or Route Number

◆ **Discovery Park Boulevard, State Route Number 1833**

Old Route Number: 0

● From: Casey Boulevard (Route 1837)

To: Temporary Turnaround, a distance of: 0.23 miles.

Recordation Reference: Inst. No. 140005288

Right of Way width (feet) = 74